

RWE Renewables UK Dogger Bank South (West) Limited

RWE Renewables UK Dogger Bank South (East) Limited

Dogger Bank South Offshore Wind Farms

Works Plan (Onshore) (Revision 3)

Volume 2


Pre-Examination Procedural Deadline

October 2024

Application Reference: 2.6


APFP Regulation: 5(2)(j)

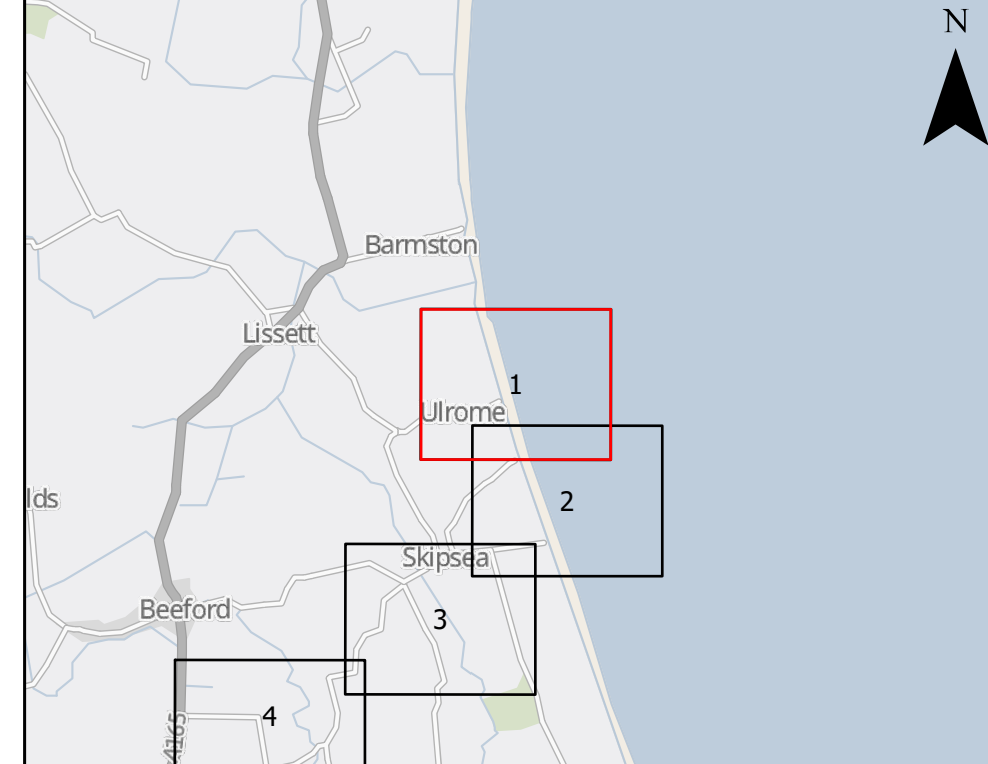
Revision: 03



Company:	RWE Renewables UK Dogger Bank South (West) Limited and RWE Renewables UK Dogger Bank South (East) Limited	Asset:	Development		
Project:	Dogger Bank South Offshore Wind Farms	Sub Project/Package:	Consents		
Document Title or Description:	Works Plan (Onshore) (Revision 3)				
Document Number:	004525725-03	Contractor Reference Number:	N/A		
<p><i>COPYRIGHT © RWE Renewables UK Dogger Bank South (West) Limited and RWE Renewables UK Dogger Bank South (East) Limited, 2024. All rights reserved.</i></p> <p><i>This document is supplied on and subject to the terms and conditions of the Contractual Agreement relating to this work, under which this document has been supplied, in particular:</i></p> <p>LIABILITY</p> <p><i>In preparation of this document RWE Renewables UK Dogger Bank South (West) Limited and RWE Renewables UK Dogger Bank South (East) Limited has made reasonable efforts to ensure that the content is accurate, up to date and complete for the purpose for which it was contracted. RWE Renewables UK Dogger Bank South (West) Limited and RWE Renewables UK Dogger Bank South (East) Limited makes no warranty as to the accuracy or completeness of material supplied by the client or their agent.</i></p> <p><i>Other than any liability on RWE Renewables UK Dogger Bank South (West) Limited and RWE Renewables UK Dogger Bank South (East) Limited detailed in the contracts between the parties for this work RWE Renewables UK Dogger Bank South (West) Limited and RWE Renewables UK Dogger Bank South (East) Limited shall have no liability for any loss, damage, injury, claim, expense, cost or other consequence arising as a result of use or reliance upon any information contained in or omitted from this document.</i></p> <p><i>Any persons intending to use this document should satisfy themselves as to its applicability for their intended purpose.</i></p> <p><i>The user of this document has the obligation to employ safe working practices for any activities referred to and to adopt specific practices appropriate to local conditions.</i></p>					
Rev No.	Date	Status/Reason for Issue	Author	Checked by	Approved by
01	February 2024	Draft for PINS / TCE Submission	Wardell Armstrong	RWE	RWE
02	June 2024	Final for DCO Application	Wardell Armstrong	RWE	RWE
03	October 2024	Submission at Pre-Examination Procedural Deadline	Wardell Armstrong	RWE	RWE

Revision Change Log			
Rev No.	Page	Section	Description
01	N/A	N/A	Draft for PINS / TCE Submission
02	N/A	N/A	Submission for DCO Application
03	4 to 22	N/A	The Works Plan (Onshore) has been updated to address minor discrepancies between the Draft DCO and the Works Plan (Onshore) which were noted in the Section 55 Checklist provided by the Planning Inspectorate





- KEY:**
- Onshore Order Limits
 - Works Plan Sheets
 - Works No. 9A/B, Temporary Emergency Beach Access Below MHWS
 - Works No. 10A/B, Temporary Emergency Beach Access Above MHWS
 - Works No. 11A/B, Temporary Emergency Beach Access TCC



MAP NOTES / DATA SOURCES:
 Contains OS data © Crown Copyright and database right 2023
 Contains data from OS ZoningMap © Crown copyright and database rights 2024 Ordnance Survey 100031673
 Map to be used for Navigation
 Transformation applied to Ordnance Order Limits using OSGB 1998 to WGS 1984 P method.

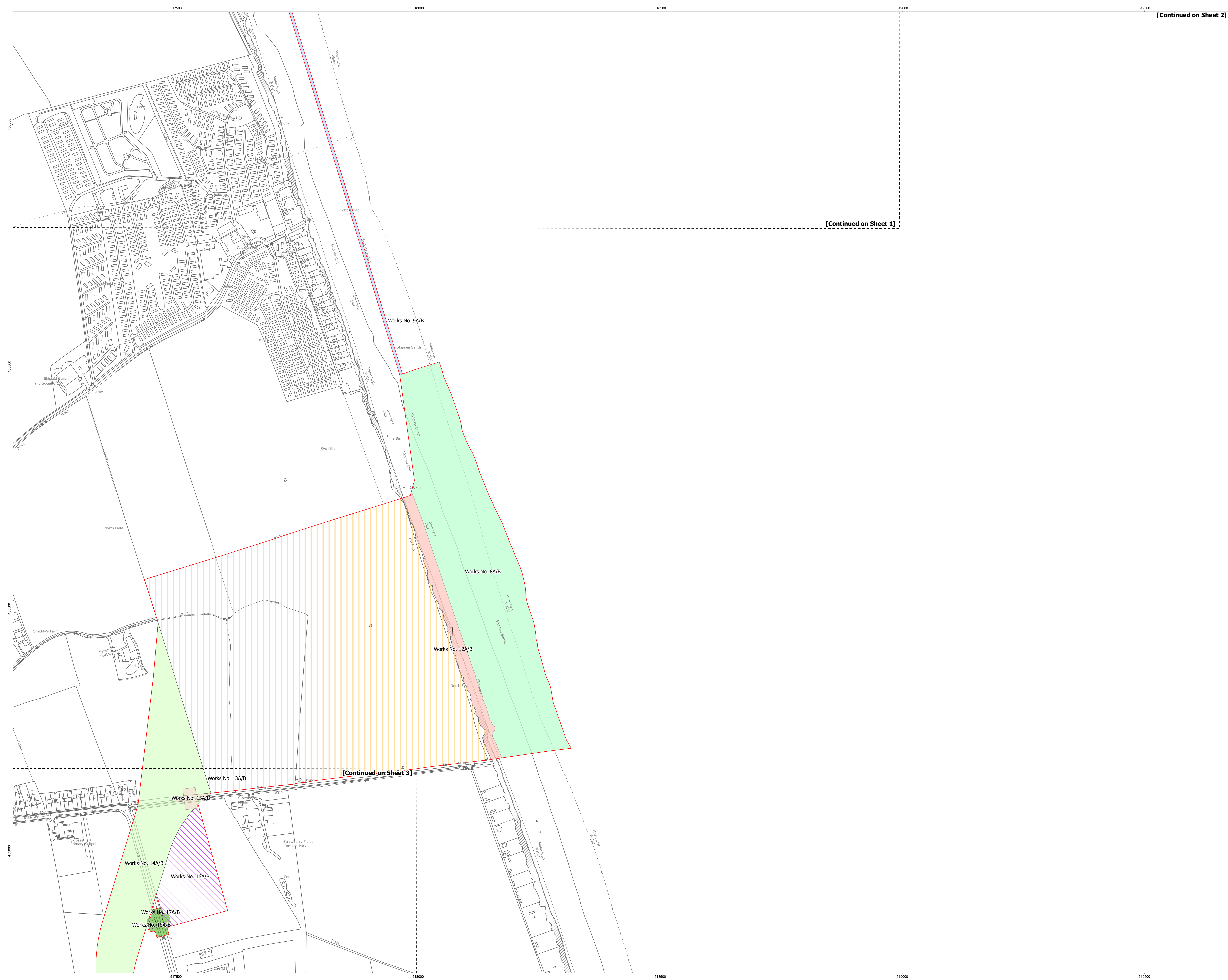
PROJECT TITLE
Dogger Bank South

DRAWING TITLE
Onshore Works Plans

DRAWING NUMBER: ED13554-GE-1060 **PAGE NUMBER:** Page 1 of 19

VER	DATE	REMARKS	DRAW	CHEK	APRD
A	15/05/2024	Final for DCO Application	BL	PM	AH
B	03/10/2024	Update based on PINS comments	BL	PM	AH

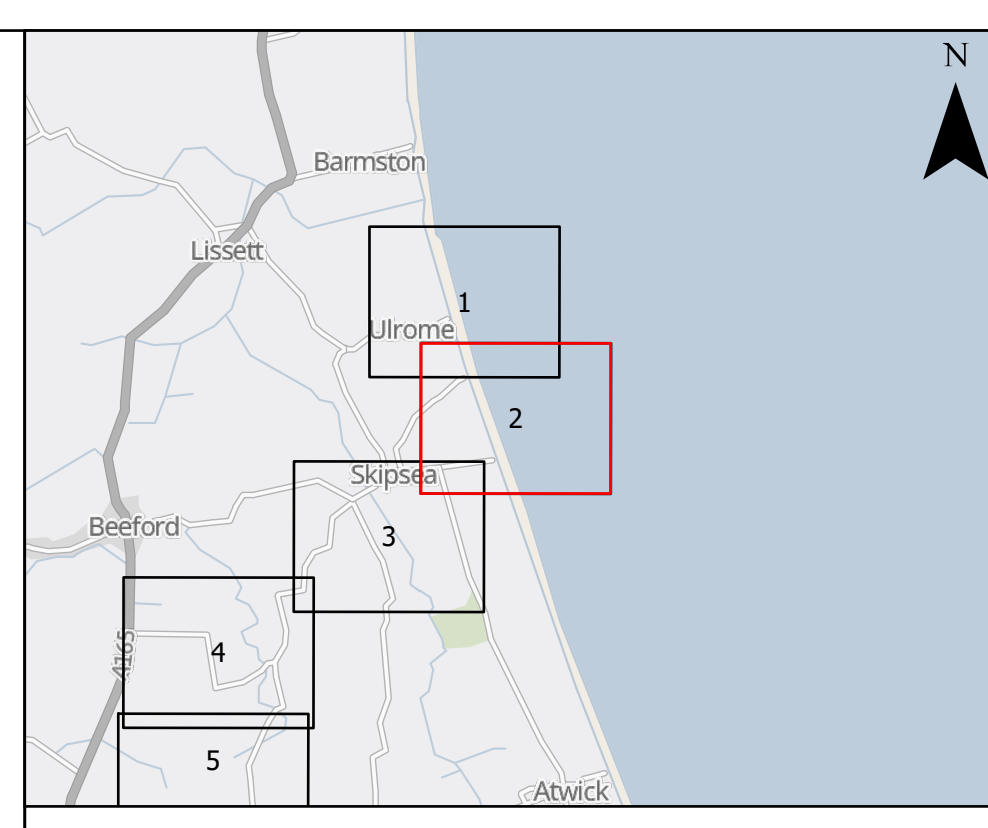




[Continued on Sheet 2]

[Continued on Sheet 1]

[Continued on Sheet 3]



- KEY:**
- Onshore Order Limits
 - Works Plan Sheets
 - Works No. 8A/B, Landfall Works Between MLWS and MHWS
 - Works No. 9A/B, Temporary Emergency Beach Access Below MHWS
 - Works No. 12A/B, Landfall Works Between MHWS and Top of Cliff
 - Works No. 13A/B, Temporary Landfall Operations and TJB Compound
 - Works No. 14A/B, Onshore Cable Corridor
 - Works No. 15A/B, Temporary Construction Vehicle Crossing of Public Highway
 - Works No. 16A/B, Satellite Temporary Construction Compound
 - Works No. 17A/B, Temporary Construction Vehicle Access from the Public Highway
 - Works No. 18A/B, Temporary Haul Road

MAP NOTES / DATA SOURCES:
 Contains Ordnance Survey data © Crown Copyright and database right 2023
 Contains data from OS ZoningMap © Crown Copyright and database right 2023
 Contains Ordnance Survey data © Crown copyright and database rights 2024
 Ordnance Survey 0100019173
 Not to be used for navigation
 Transformation applied to Ordnance Order Limits using OSGB 1936 to WGS 1984 P method.

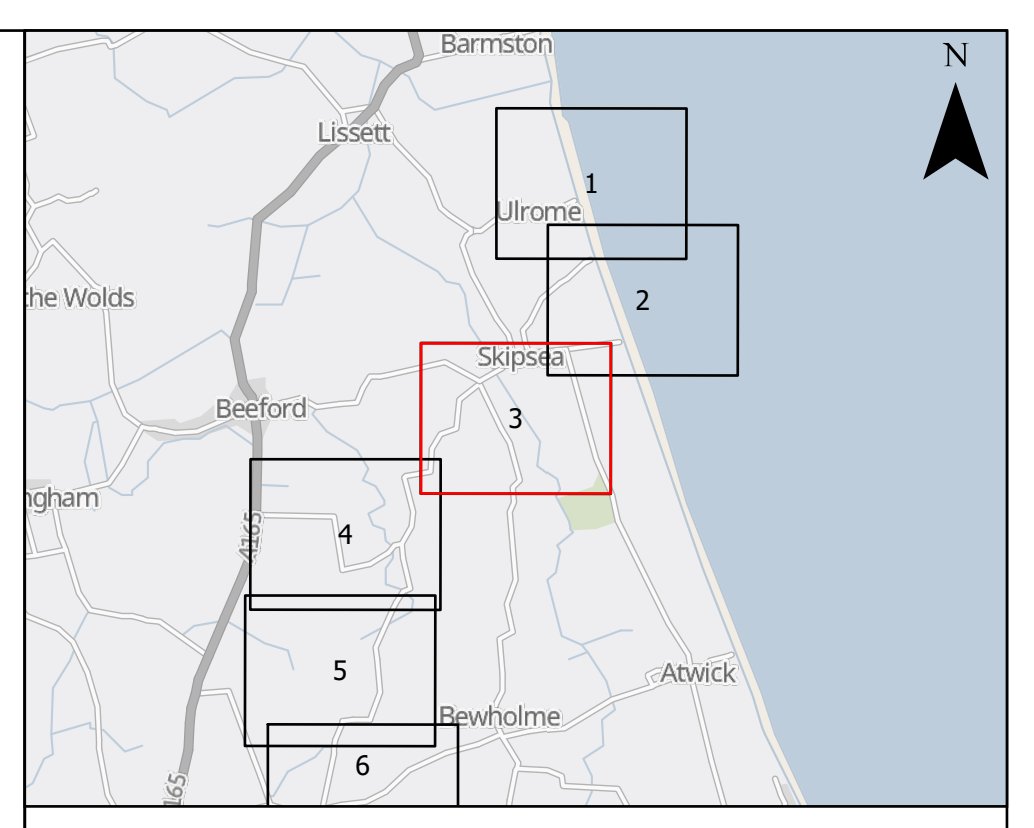
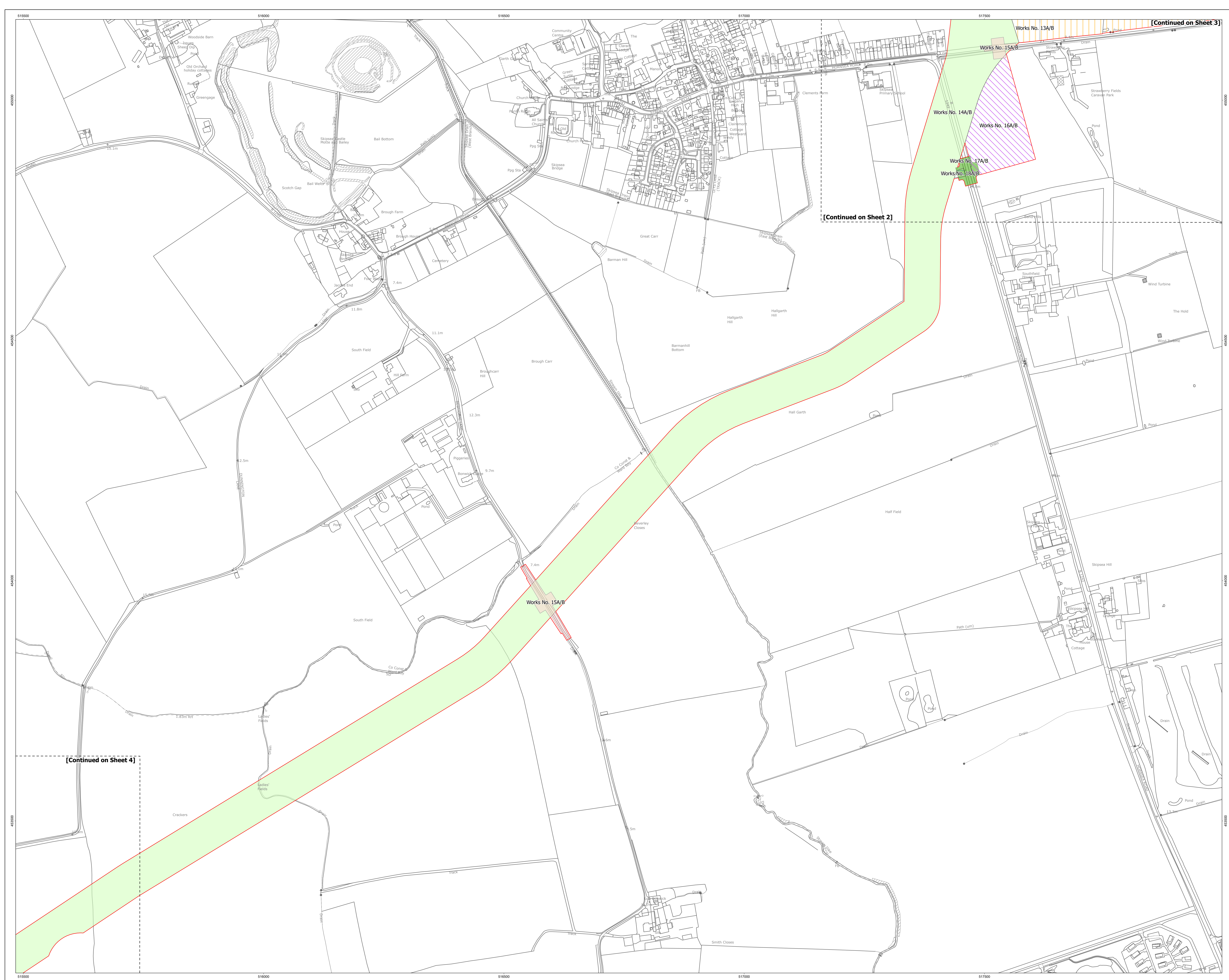
PROJECT TITLE
Dogger Bank South

DRAWING NUMBER
ED13554-GE-1060

PAGE NUMBER
Page 2 of 19

VER	DATE	REMARKS	DRAW	CHEK	APPR
A	15/05/2024	Final for DCO Application	BL	PM	AH
B	03/10/2024	Update based on PINs comments	BL	PM	AH





- KEY:**
- Onshore Order Limits
 - Works Plan Sheets
 - Works No. 13A/B, Temporary Landfall Operations and TJB Compound
 - Works No. 14A/B, Onshore Cable Corridor
 - Works No. 15A/B, Temporary Construction Vehicle Crossing of Public Highway
 - Works No. 16A/B, Satellite Temporary Construction Compound
 - Works No. 17A/B, Temporary Construction Vehicle Access from the Public Highway
 - Works No. 18A/B, Temporary Haul Road


MAP NOTES / DATA SOURCES:
 Contains OS data © Crown Copyright and database rights 2023.
 Contains data from OS Zoning © Crown Copyright and database rights 2024.
 Contains Ordnance Survey data © Crown copyright and database rights 2024.
 OSN0010173
 Not to be used for navigation.
 Transformation applied to Ordnance Order Limits using OSGB 1996 to WGS 1984 F method.

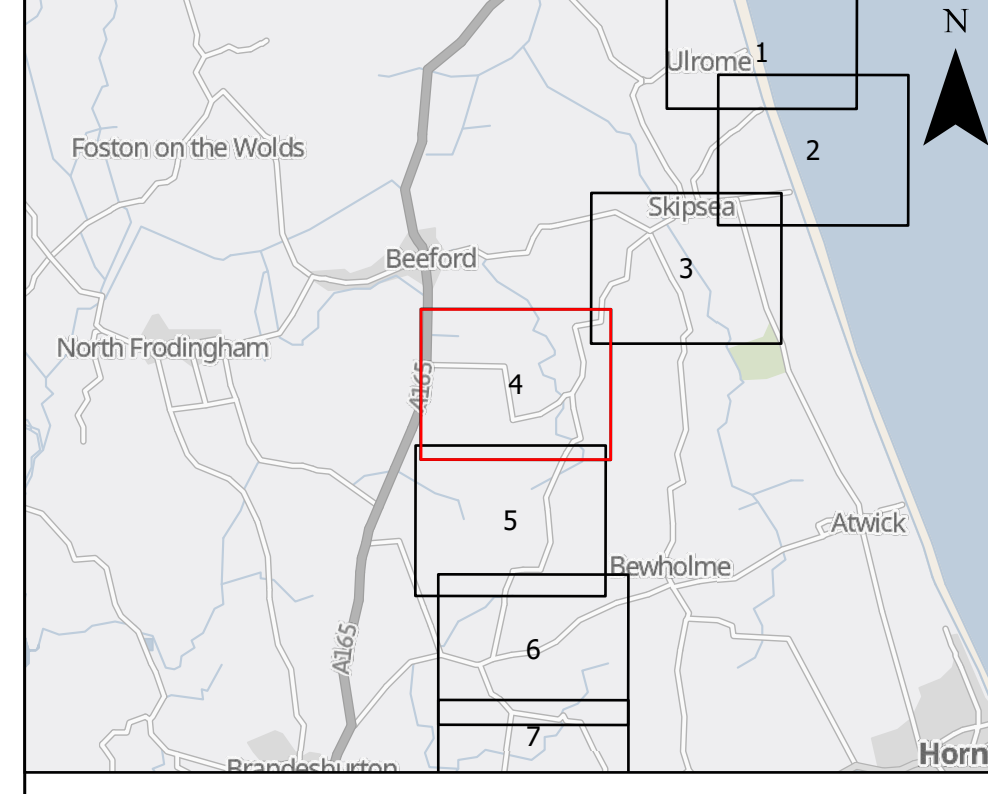
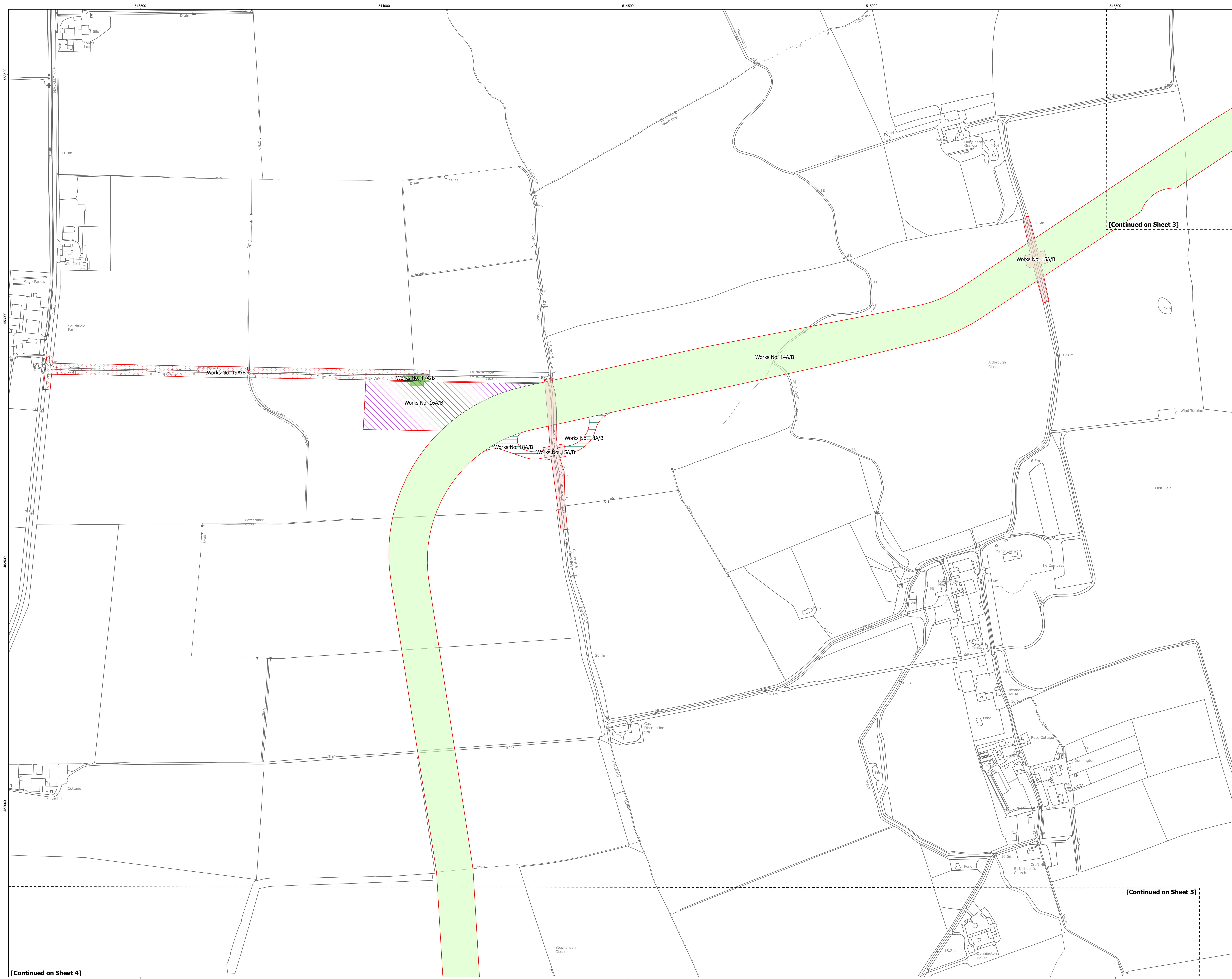
PROJECT TITLE
Dogger Bank South

DRAWING TITLE
Onshore Works Plans

DRAWING NUMBER: **ED13554-GE-1060** PAGE NUMBER: **Page 3 of 19**

VER	DATE	REMARKS	DRAW	CHECK	APPROV
A	15/05/2024	Final for DCO Application	BL	PM	AH
B	03/10/2024	Update based on PINs comments	BL	PM	AH





- KEY:**
- Onshore Order Limits
 - Works Plan Sheets
 - Works No. 14A/B, Onshore Cable Corridor
 - Works No. 15A/B, Temporary Construction Vehicle Crossing of Public Highway
 - Works No. 16A/B, Satellite Temporary Construction Compound
 - Works No. 17A/B, Temporary Construction Vehicle Access from the Public Highway
 - Works No. 18A/B, Temporary Haul Road
 - Works No. 19A/B, Temporary Improvements to Public Highway

[Continued on Sheet 3]

[Continued on Sheet 5]

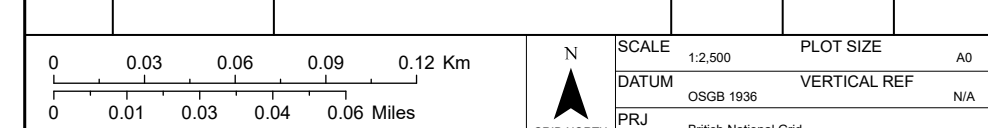
[Continued on Sheet 4]

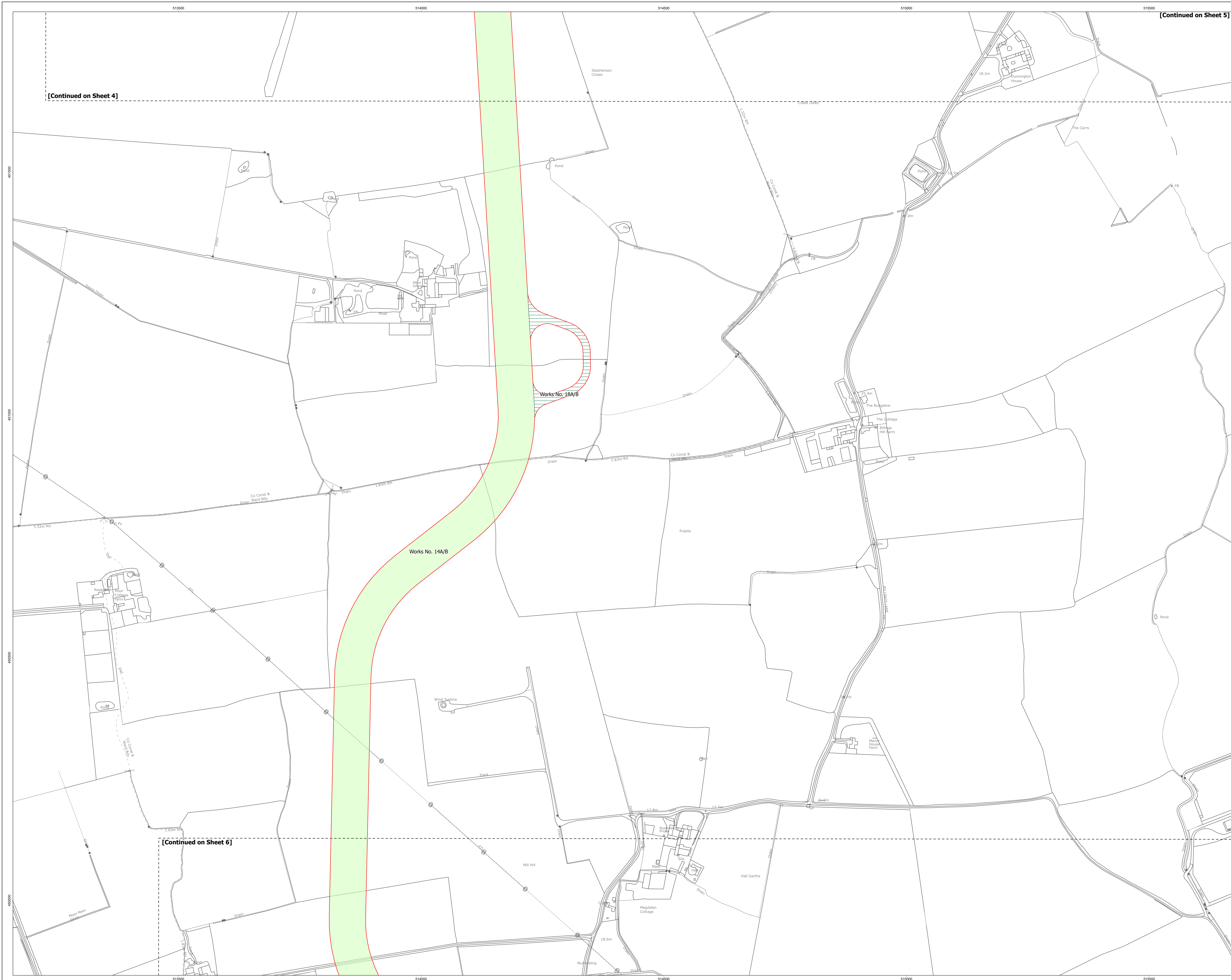
MAP NOTES / DATA SOURCES:
 Contains OS data © Crown Copyright and database right 2023
 Contains data from OS Zoning © Crown Copyright and database right 2024
 Contains Ordnance Survey data © Crown copyright and database right 2024
 Ordnance Survey 100019173
 Not to be used for navigation
 Transformation applied to Ordnance Order Limits using OSGB 1936 to WGS 1984 F method.

PROJECT TITLE
Dogger Bank South

DRAWING TITLE
Onshore Works Plans

DRAWING NUMBER: ED13554-GE-1060		PAGE NUMBER: Page 4 of 19	
VER	DATE	REMARKS	DRAW CHEK APPR
A	15/05/2024	Final for DCO Application	BL PM AH
B	03/10/2024	Update based on PINs comments	BL PM AH

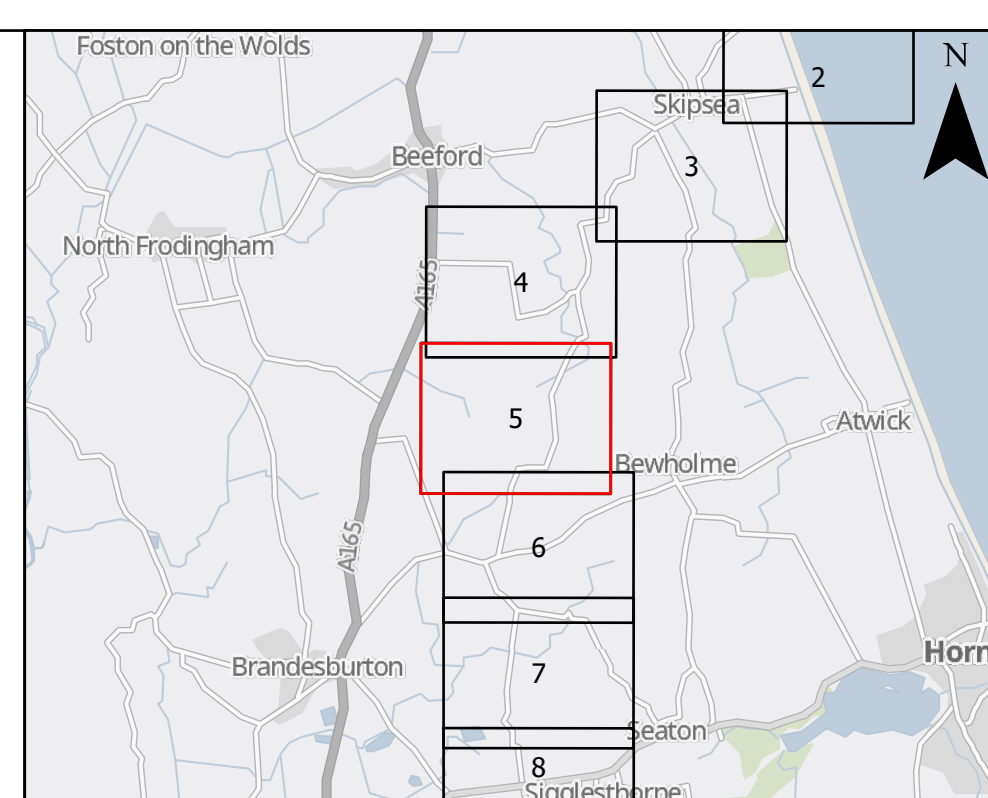




[Continued on Sheet 4]

[Continued on Sheet 6]

[Continued on Sheet 5]

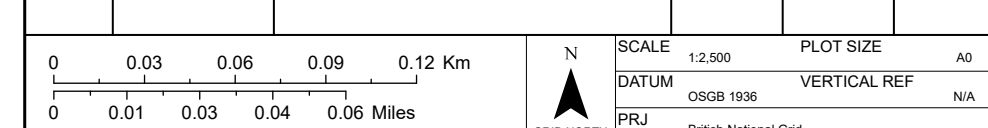


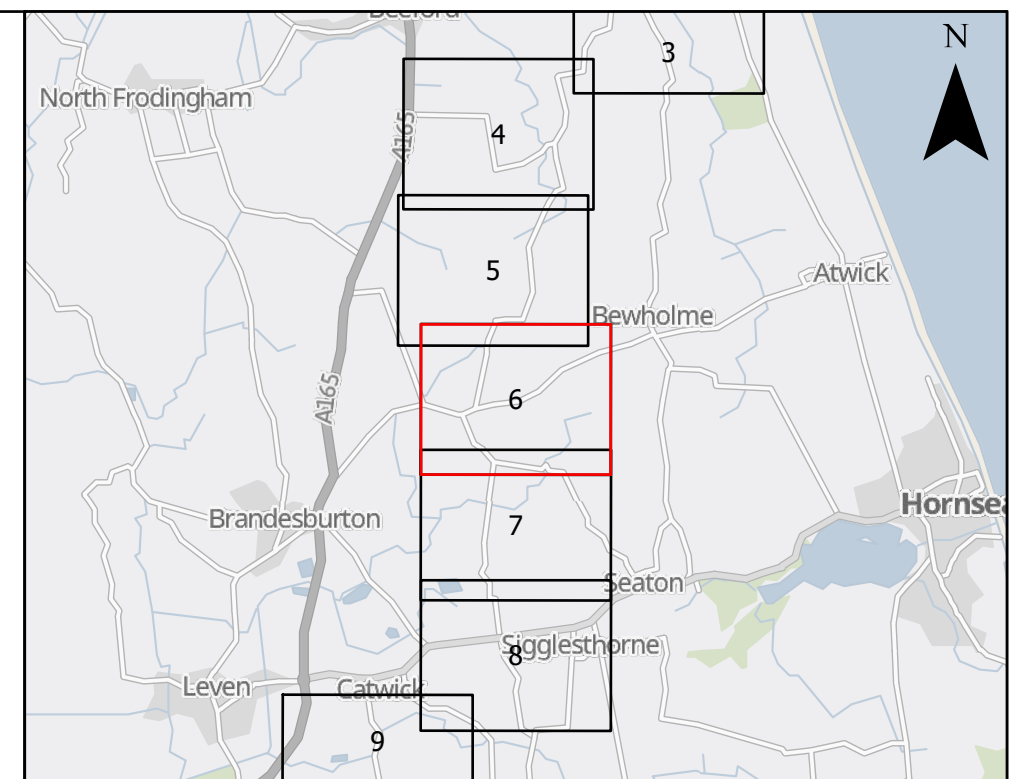
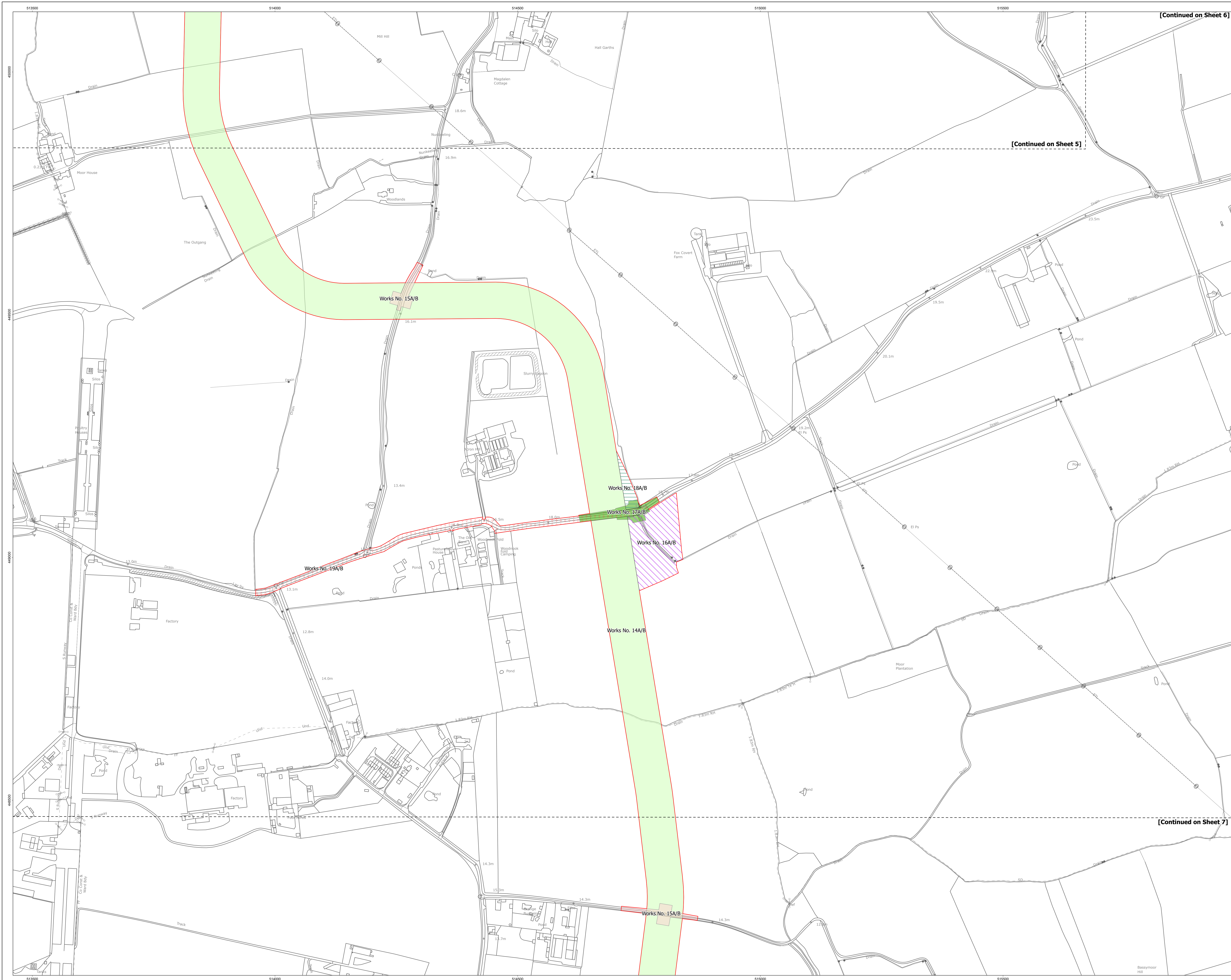
- KEY:**
- Onshore Order Limits
 - Works Plan Sheets
 - Works No. 14A/B, Onshore Cable Corridor
 - Works No. 18A/B, Temporary Haul Road

MAP NOTES / DATA SOURCES:
 Contains OS data © Crown Copyright and database right 2023
 Contains data from OS Zoomstack ©
 Contains Ordnance Survey data © Crown copyright and database right 2024 Ordnance Survey 0100019173
 Not to be used for Navigation
 Transformation applied to Ordnance Order Limits using OSGB 1996 to WGS 1984 F method.

PROJECT TITLE
Dogger Bank South
Onshore Works Plans

VER	DATE	REMARKS	DRAW	CHECK	APPRO
A	15/05/2024	Final for DCO Application	BL	PM	AH
B	03/10/2024	Update based on PINs comments	BL	PM	AH







- KEY:**
- Onshore Order Limits
 - Works Plan Sheets
 - Works No. 14A/B, Onshore Cable Corridor
 - Works No. 15A/B, Temporary Construction Vehicle Crossing of Public Highway
 - Works No. 16A/B, Satellite Temporary Construction Compound
 - Works No. 17A/B, Temporary Construction Vehicle Access from the Public Highway
 - Works No. 18A/B, Temporary Haul Road
 - Works No. 19A/B, Temporary Improvements to Public Highway

MAP NOTES / DATA SOURCES:
 Contains Ordnance Survey data © Crown copyright and database rights 2023
 Contains data from OS Zoomstack ©
 Contains Ordnance Survey data © Crown copyright and database rights 2024
 010001673
 Not to be used for Navigation
 Transformation applied to Ordnance Order Limits using OSGB 1996 to WGS 1984 P method.

PROJECT TITLE
Dogger Bank South

DRAWING NUMBER
Onshore Works Plans

VR	DATE	REMARKS	DRAW	CHEK	APPR
A	15/05/2024	Final for DCO Application	BL	PM	AH
B	03/10/2024	Update based on PINs comments	BL	PM	AH

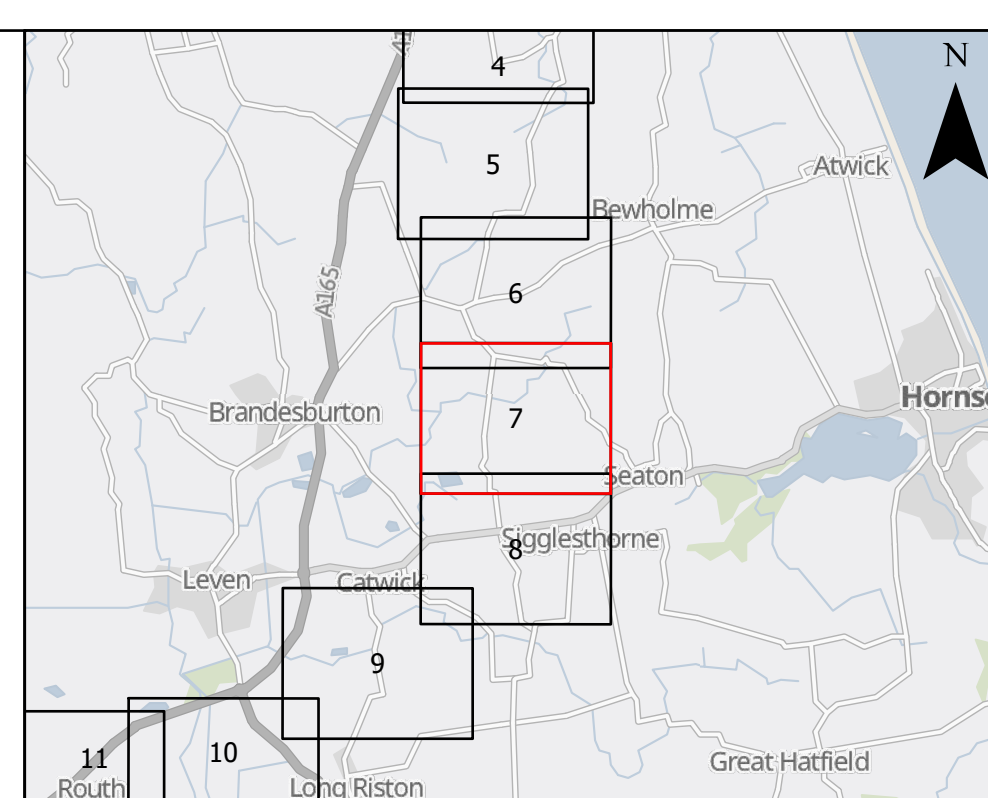




[Continued on Sheet 7]

[Continued on Sheet 6]

[Continued on Sheet 8]



- KEY:**
- Onshore Order Limits
 - Works Plan Sheets
 - Works No. 14A/B, Onshore Cable Corridor
 - Works No. 15A/B, Temporary Construction Vehicle Crossing of Public Highway

MAP NOTES / DATA SOURCES:
 Contains OS data © Crown Copyright and database right 2023
 Contains data from OS Zoning © Crown Copyright and database right 2024
 Contains Ordnance Survey data © Crown copyright and database right 1984
 010001673
 Not to be used for Navigation
 Transformation applied to Ordnance Order Limits using OSGB 1936 to WGS 1984 F method.

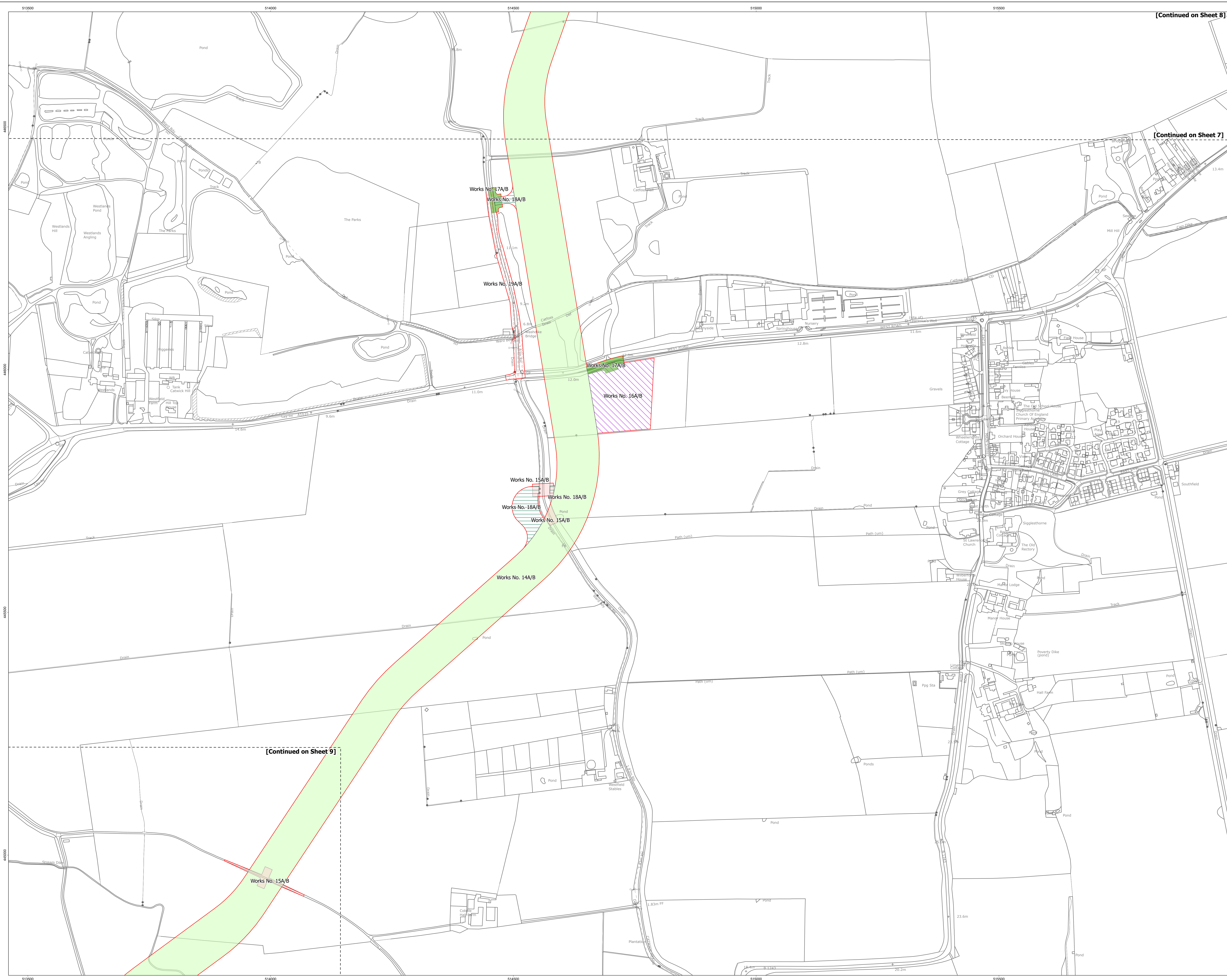
PROJECT TITLE
Dogger Bank South

DRAWING TITLE
Onshore Works Plans

DRAWING NUMBER: ED13554-GE-1060		PAGE NUMBER: Page 7 of 19	
VR	DATE	REMARKS	DRAW CHEK APPR
A	15/05/2024	Final for DCO Application	BL PM AH
B	03/10/2024	Update based on PINs comments	BL PM AH

0 0.05 0.10 0.15 0.20 0.25 0.30 0.35 0.40 0.45 0.50 0.55 0.60 0.65 0.70 0.75 0.80 0.85 0.90 0.95 1.00 Miles

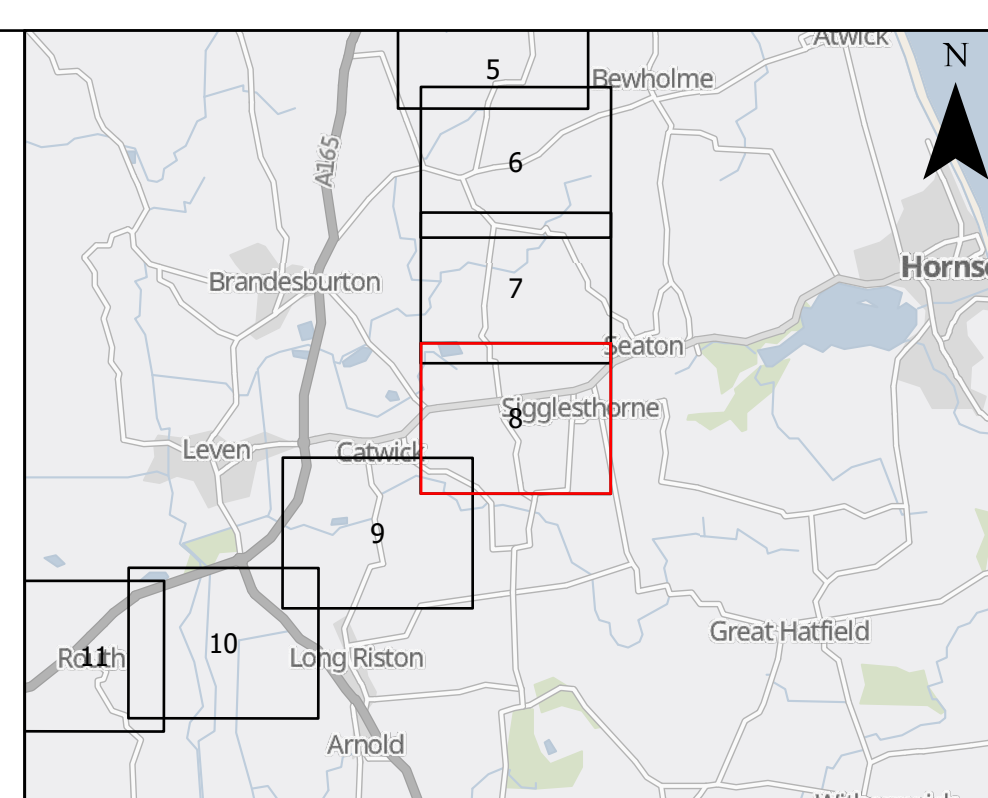
wardell armstrong **RWE**



[Continued on Sheet 8]

[Continued on Sheet 7]

[Continued on Sheet 9]




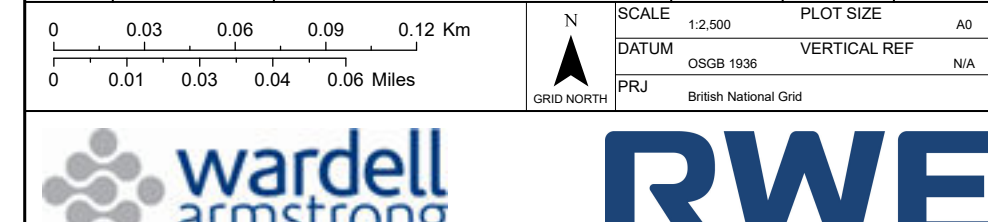
- KEY:**
- Onshore Order Limits
 - Works Plan Sheets
 - Works No. 14A/B, Onshore Cable Corridor
 - Works No. 15A/B, Temporary Construction Vehicle Crossing of Public Highway
 - Works No. 16A/B, Satellite Temporary Construction Compound
 - Works No. 17A/B, Temporary Construction Vehicle Access from the Public Highway
 - Works No. 18A/B, Temporary Haul Road
 - Works No. 19A/B, Temporary Improvements to Public Highway

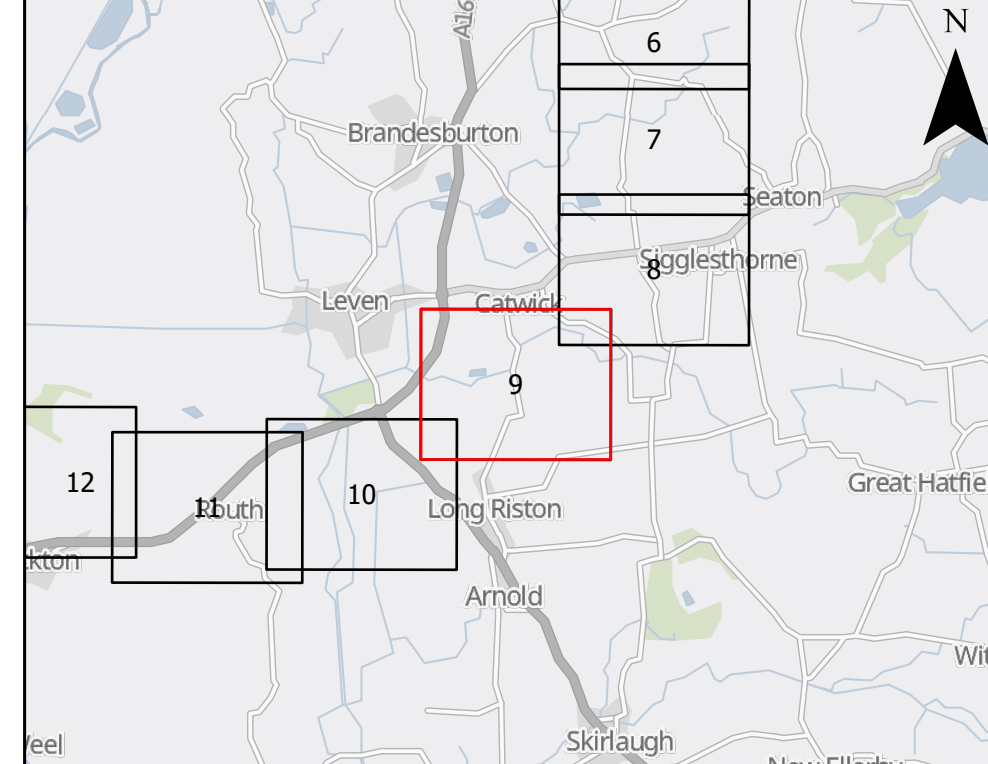
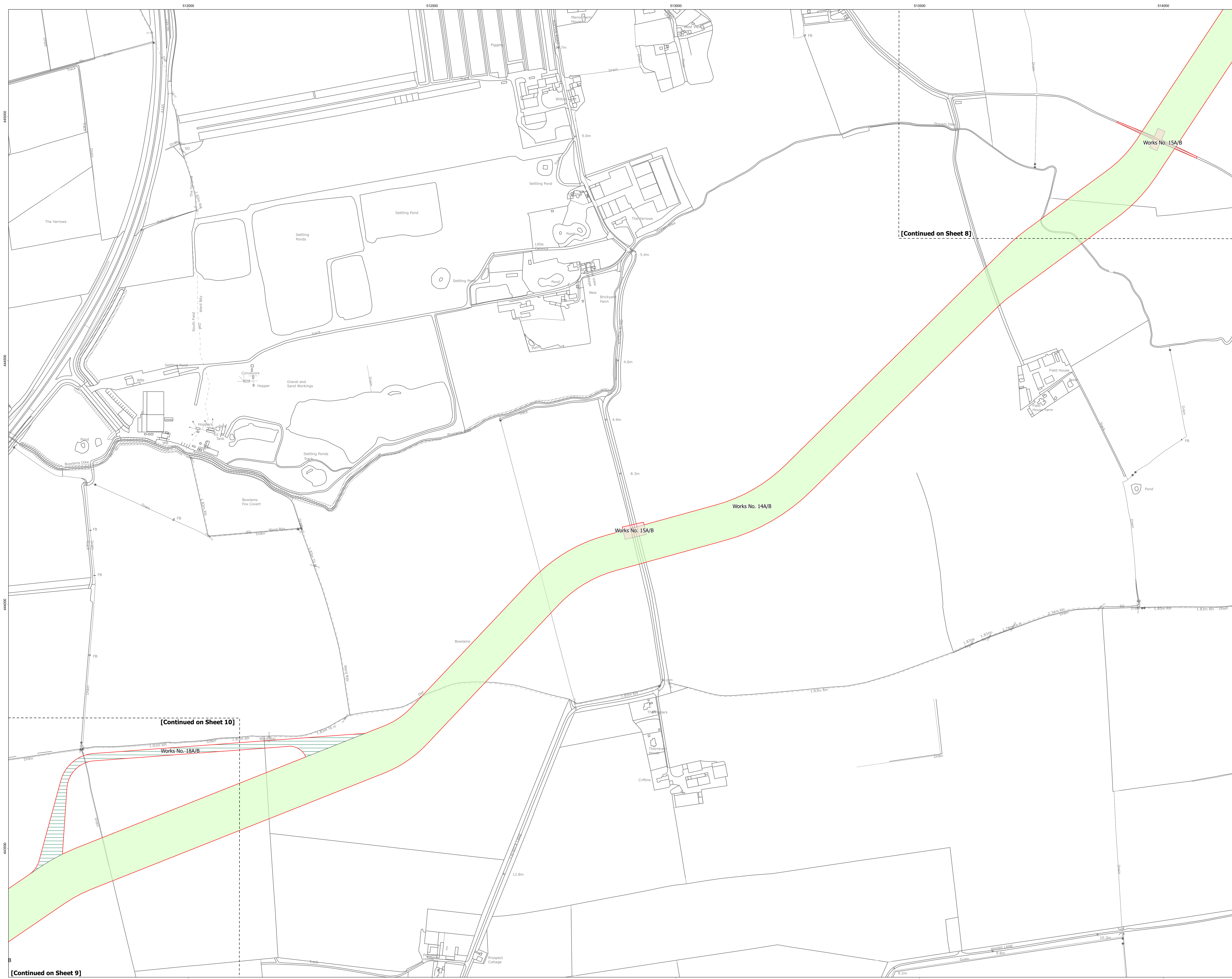
MAP NOTES / DATA SOURCES:
 Contains OS data © Crown Copyright and database right 2023
 Contains data from OS Zoomstack ©
 Contains Ordnance Survey data © Crown copyright and database rights 2024 Ordnance Survey 100031673
 Not to be used for navigation
 Transformation applied to Ordnance Order Limits using OSGB 1936 to WGS 1984 F method.

PROJECT TITLE
Dogger Bank South

DRAWING TITLE
Onshore Works Plans

DRAWING NUMBER: ED13554-GE-1060		PAGE NUMBER: Page 8 of 19			
VER	DATE	REMARKS	DRAW	CHECK	APPROV
A	15/05/2024	Final for DCO Application	BL	PM	AH
B	03/10/2024	Update based on PINs comments	BL	PM	AH





- KEY:**
- Onshore Order Limits
 - Works Plan Sheets
 - Works No. 14A/B, Onshore Cable Corridor
 - Works No. 15A/B, Temporary Construction Vehicle Crossing of Public Highway
 - Works No. 18A/B, Temporary Haul Road

[Continued on Sheet 10]

[Continued on Sheet 8]

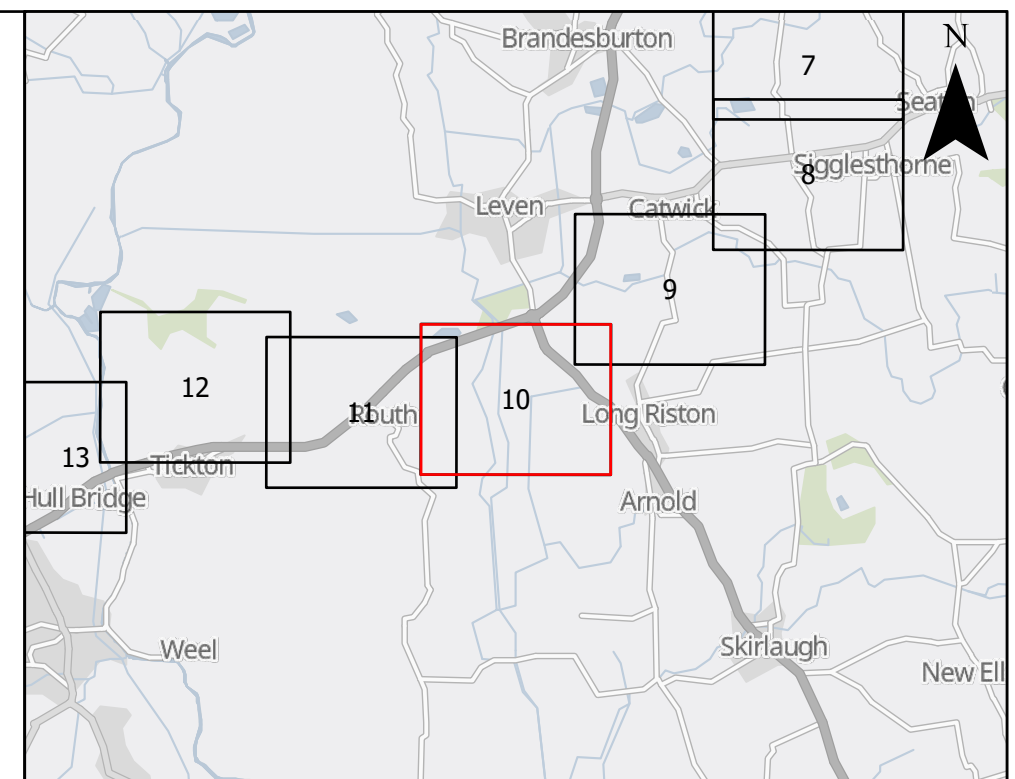
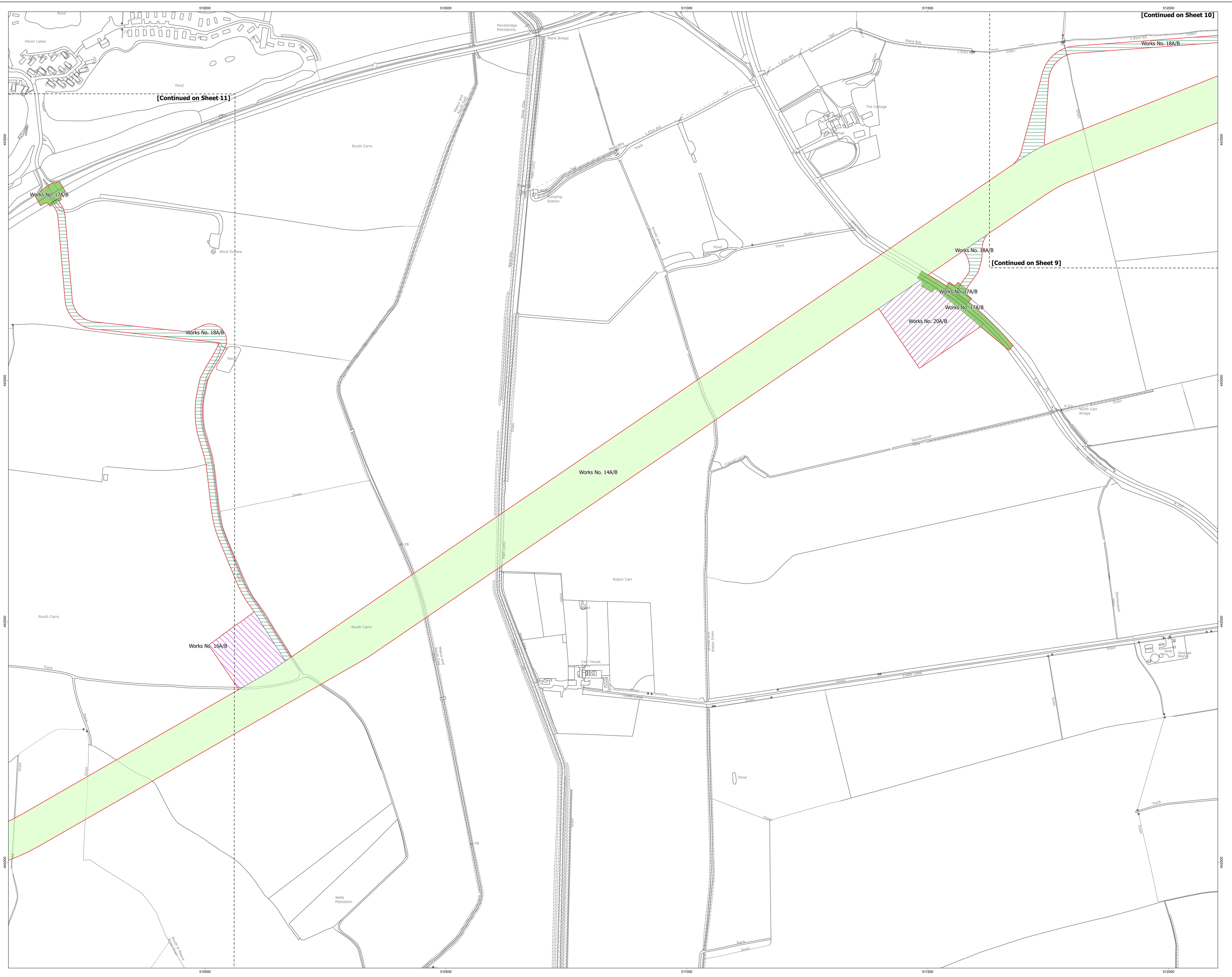
[Continued on Sheet 9]

MAP NOTES / DATA SOURCES:
 Contains OS data © Crown Copyright and database right 2023
 Contains data from OS Zoomstack ©
 Contains Ordnance Survey data © Crown copyright and database rights 2024 Ordnance Survey 0100019173
 Not to be used for navigation
 Transformation applied to Ordnance Order Limits using OSGB 1999 to WGS 1984 F method.

PROJECT TITLE
Dogger Bank South
Onshore Works Plans

VER	DATE	REMARKS	DRAW	CHEK	APPR
A	15/05/2024	Final for DCO Application	BL	PM	AH
B	03/10/2024	Update based on PINs comments	BL	PM	AH





- KEY:**
- Onshore Order Limits
 - Works Plan Sheets
 - Works No. 14A/B, Onshore Cable Corridor
 - Works No. 16A/B, Satellite Temporary Construction Compound
 - Works No. 17A/B, Temporary Construction Vehicle Access from the Public Highway
 - Works No. 18A/B, Temporary Haul Road
 - Works No. 20A/B, Main Temporary Construction Compound

MAP NOTES / DATA SOURCES:
 Contains OS data © Crown Copyright and database rights 2023
 Contains data from OS ZoningMap ©
 Contains Ordnance Survey data © Crown copyright and database rights 2024 Ordnance Survey 010001673
 Not to be used for navigation
 Transformation applied to Ordnance Order Limits using OSGB 1936 to WGS 1984 P method.

PROJECT TITLE
Dogger Bank South

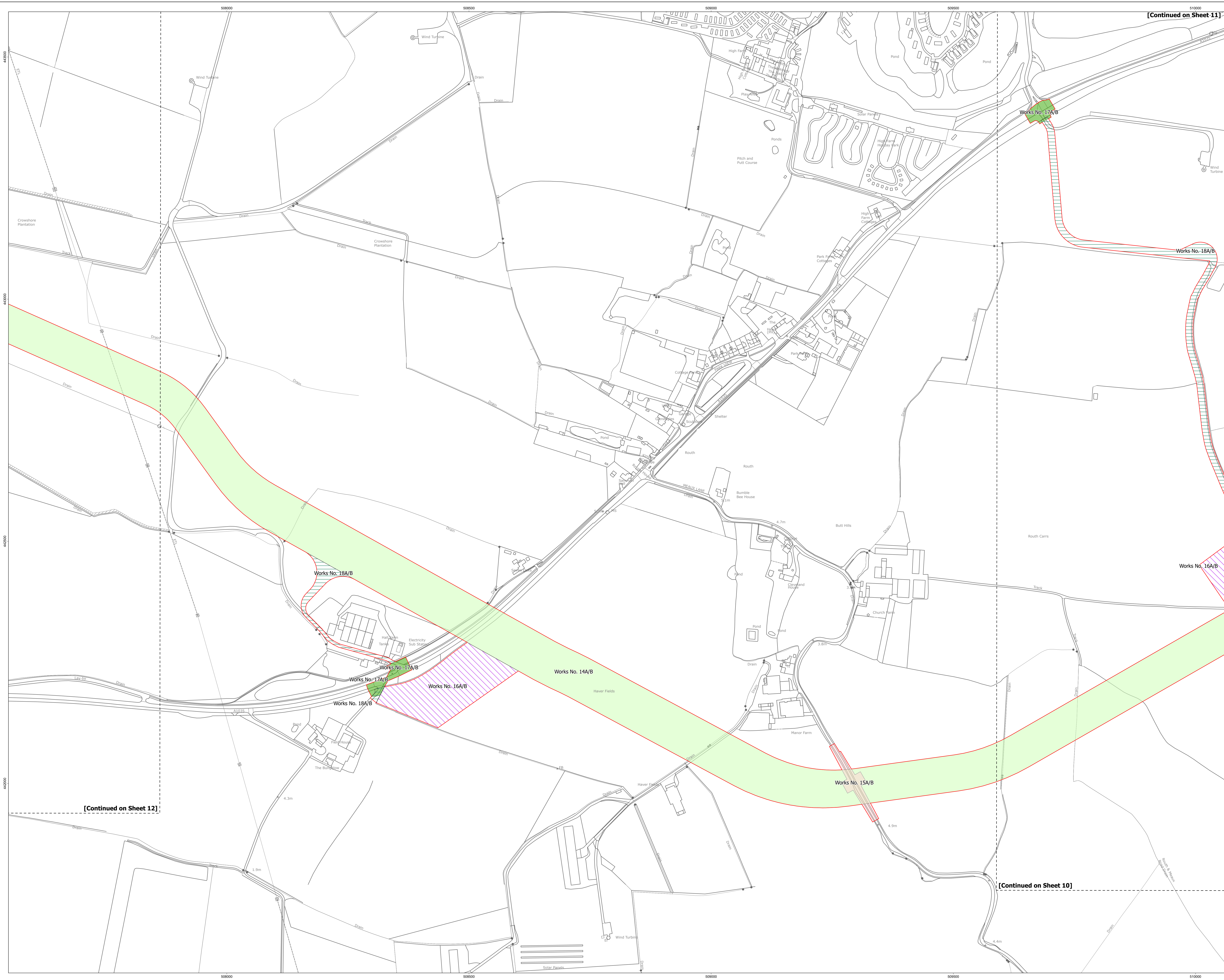
DRAWING NUMBER
Onshore Works Plans

DRAWING NUMBER: ED13554-GE-1060 **PAGE NUMBER:** Page 10 of 19

VER	DATE	REMARKS	DRAW	CHECK	APPR
A	15/05/2024	Final for DCO Application	BL	PM	AH
B	03/10/2024	Update based on PINs comments	BL	PM	AH

0 0.05 0.06 0.09 0.12 Km SCALE: 1:10000

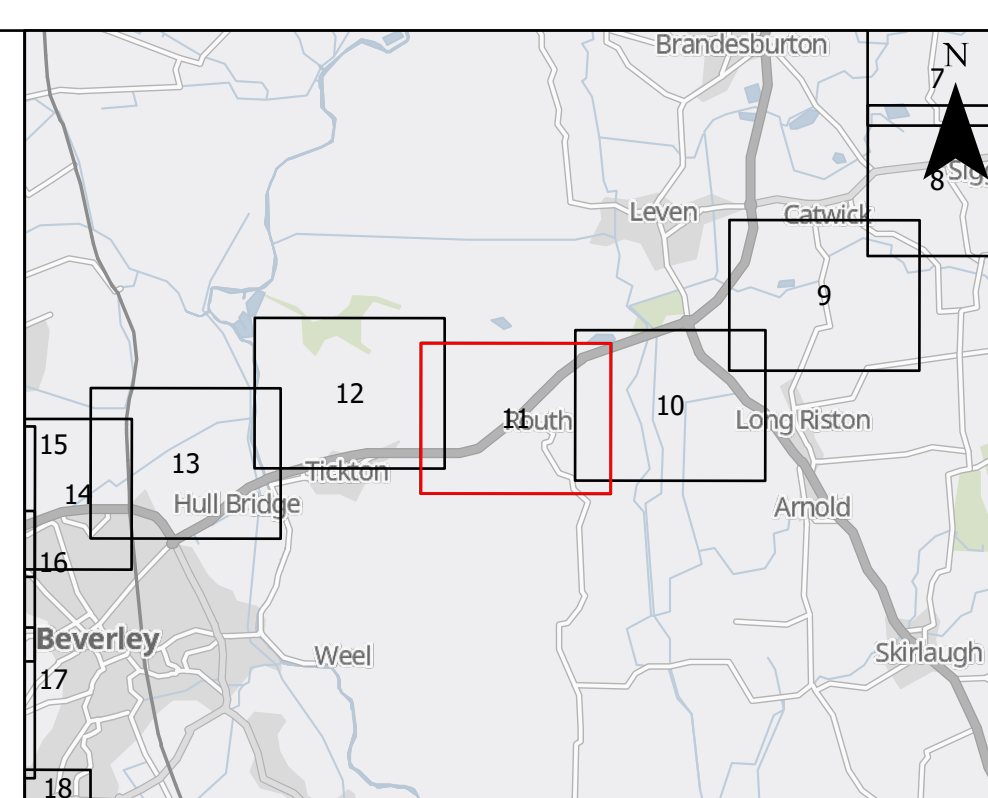
0 0.01 0.03 0.04 0.06 Miles VERTICAL SCALE: 1:1000



[Continued on Sheet 11]

[Continued on Sheet 12]

[Continued on Sheet 10]





- KEY:**
- Onshore Order Limits
 - Works Plan Sheets
 - Works No. 14A/B, Onshore Cable Corridor
 - Works No. 15A/B, Temporary Construction Vehicle Crossing of Public Highway
 - Works No. 16A/B, Satellite Temporary Construction Compound
 - Works No. 17A/B, Temporary Construction Vehicle Access from the Public Highway
 - Works No. 18A/B, Temporary Haul Road

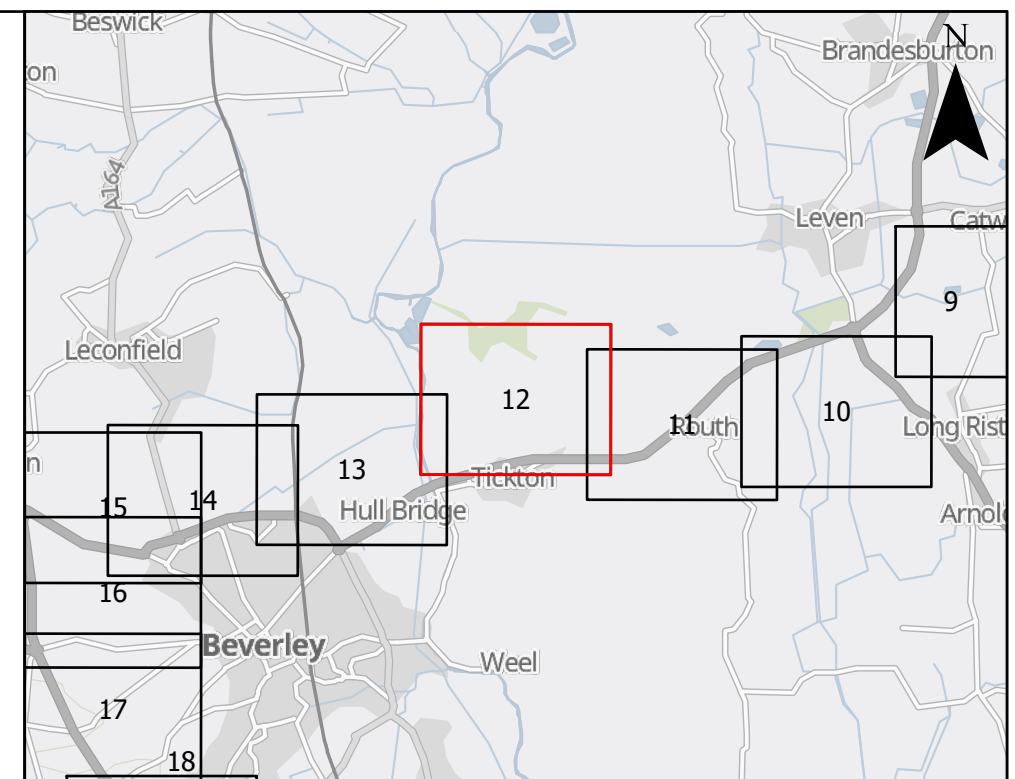
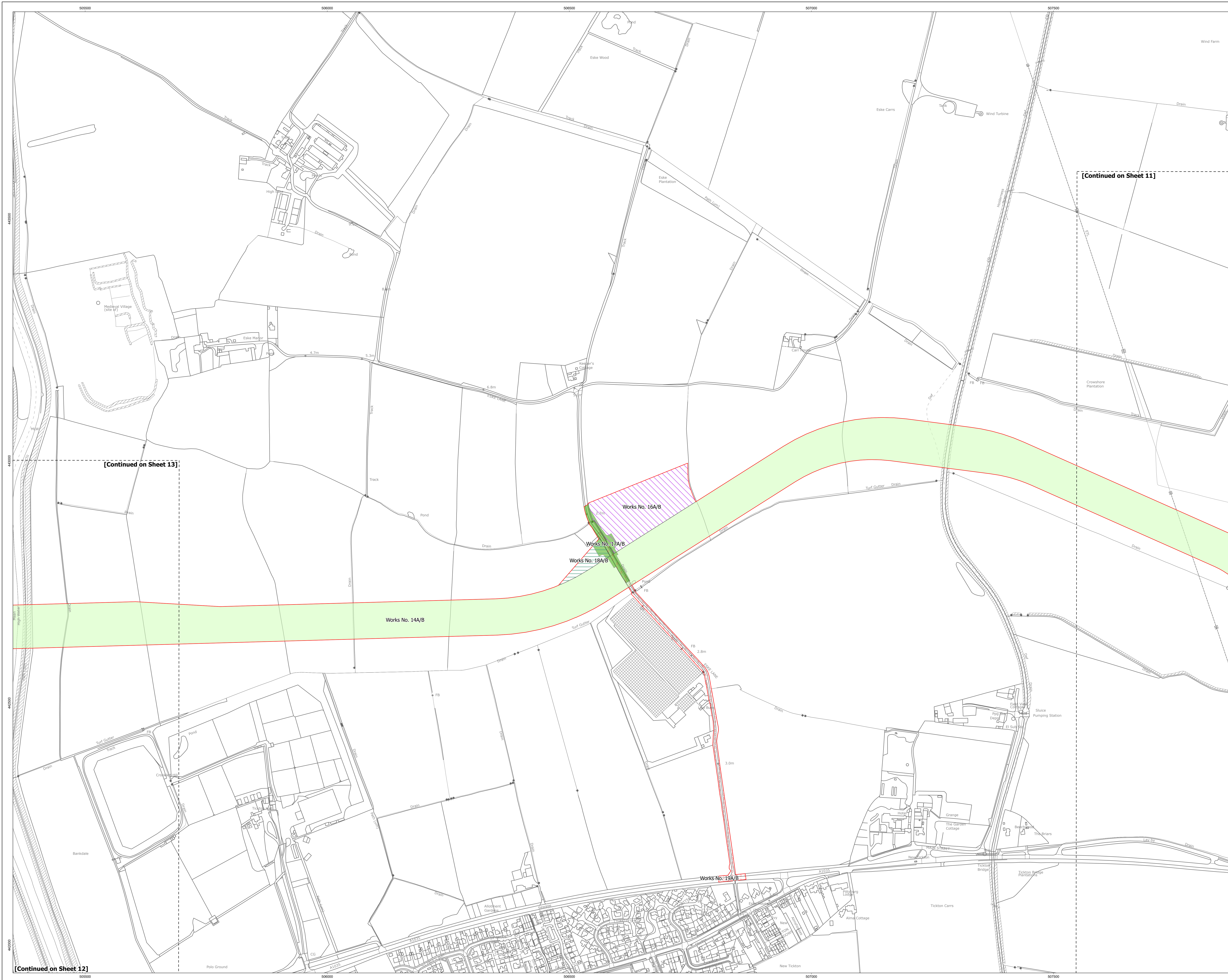
MAP NOTES / DATA SOURCES:
 Contains OS data © Crown Copyright and database right 2023
 Contains data from OS Zoning © Crown Copyright and database right 2024
 Contains Ordnance Survey data © Crown copyright and database right 2024
 Ordnance Survey
 Not to be used for navigation
 Transformation applied to Ordnance Order Limits using OSGB 1996 to WGS 1984 F method.

PROJECT TITLE
Dogger Bank South

DRAWING TITLE
Onshore Works Plans

DRAWING NUMBER:		PAGE NUMBER:	
ED13554-GE-1060		Page 11 of 19	
VER	DATE	REMARKS	APPROVED
A	15/05/2024	Final for DCO Application	BL PM AH
B	03/10/2024	Update based on PINs comments	BL PM AH





- KEY:**
- Onshore Order Limits
 - Works Plan Sheets
 - Works No. 14A/B, Onshore Cable Corridor
 - Works No. 16A/B, Satellite Temporary Construction Compound
 - Works No. 17A/B, Temporary Construction Vehicle Access from the Public Highway
 - Works No. 18A/B, Temporary Haul Road
 - Works No. 19A/B, Temporary Improvements to Public Highway

[Continued on Sheet 11]

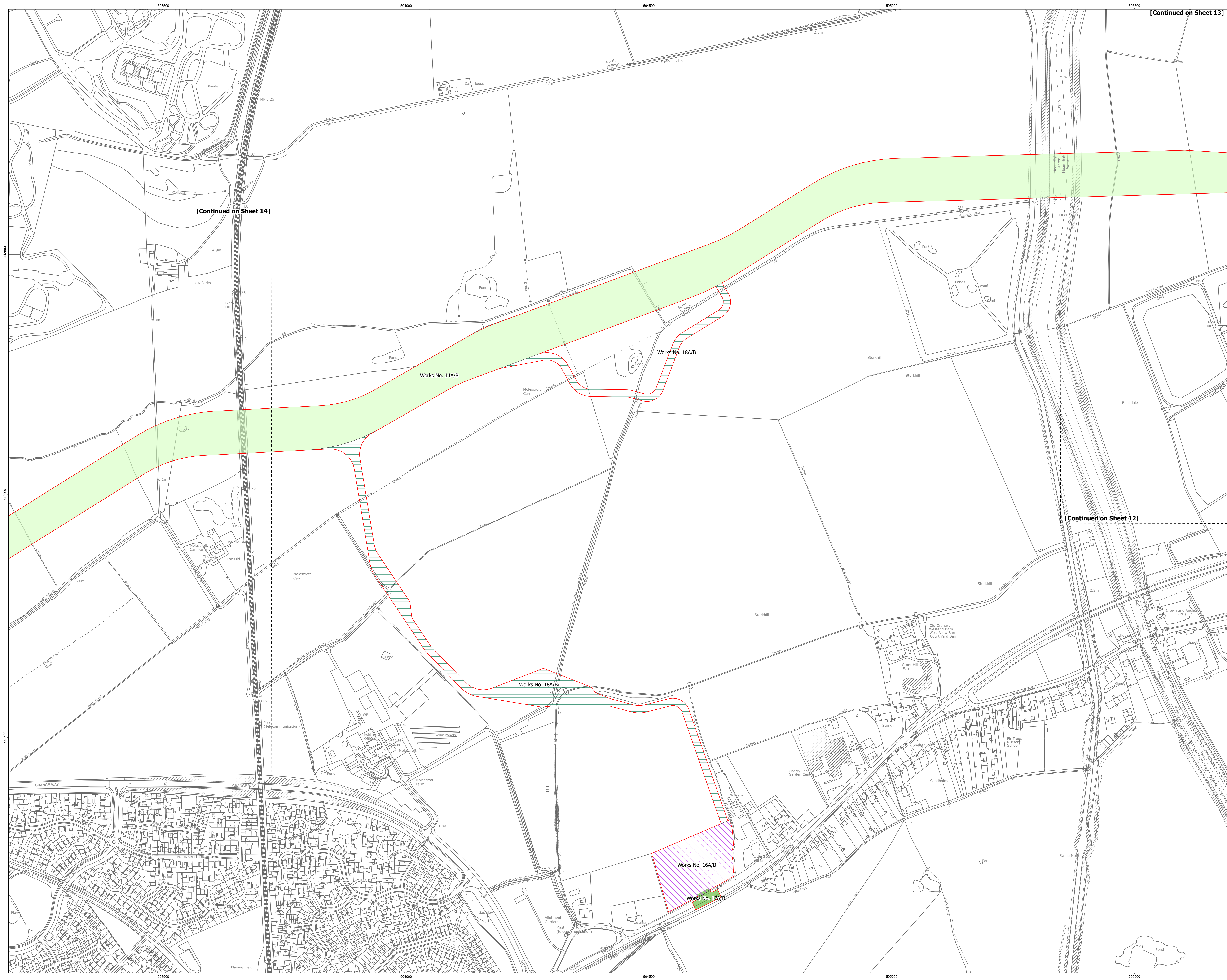
[Continued on Sheet 13]

MAP NOTES / DATA SOURCES:
 Contains Ordnance Survey data © Crown Copyright and database rights 2023
 Contains data from OS Zoning © Crown Copyright and database rights 2024
 Contains Ordnance Survey data © Crown Copyright and database rights 2024
 Ordnance Survey
 Not to be used for Navigation
 Transformation applied to Ordnance Order Limits using OSGB 1996 to WGS 1984 P method.

PROJECT TITLE
Dogger Bank South
Onshore Works Plans

DRAWING NUMBER		PAGE NUMBER	
ED13554-GE-1060		Page 12 of 19	
VER	DATE	REMARKS	APPROVED
A	15/05/2024	Final for DCO Application	BL PM AH
B	03/10/2024	Update based on PINs comments	BL PM AH

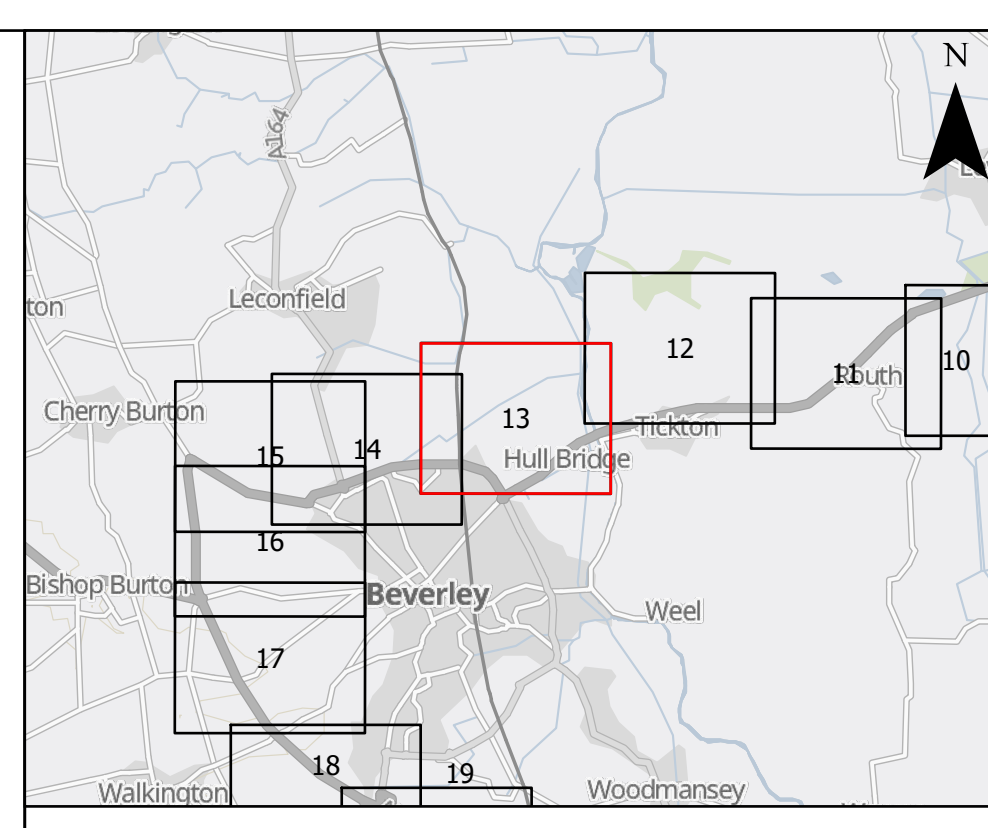




[Continued on Sheet 13]

[Continued on Sheet 14]

[Continued on Sheet 12]




- KEY:**
- Onshore Order Limits
 - Works Plan Sheets
 - Works No. 14A/B, Onshore Cable Corridor
 - Works No. 16A/B, Satellite Temporary Construction Compound
 - Works No. 17A/B, Temporary Construction Vehicle Access from the Public Highway
 - Works No. 18A/B, Temporary Haul Road

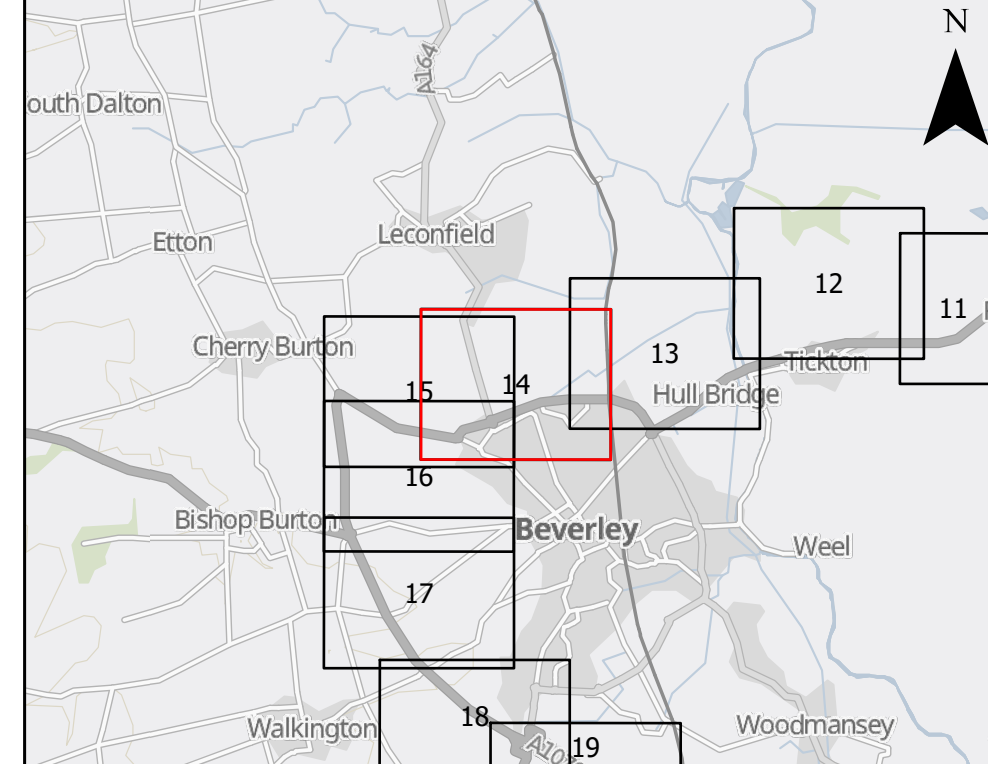
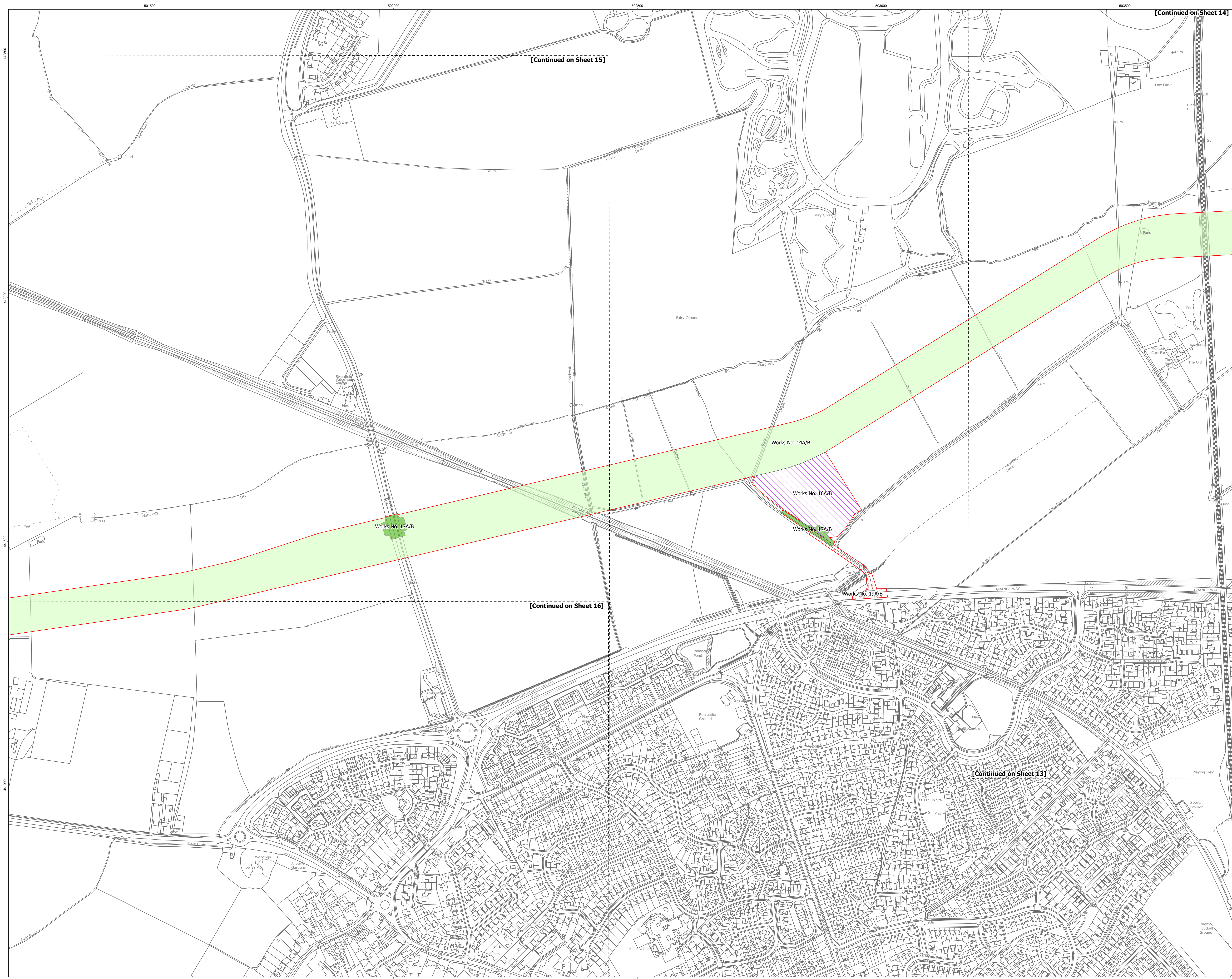
MAP NOTES / DATA SOURCES:
 Contains OS data © Crown Copyright and database right 2023
 Contains data from OS Zoning
 Contains Ordnance Survey data © Crown copyright and database rights 2024 Ordnance Survey 0100010173
 Not to be used for navigation
 Transformation applied to Ordnance Order Limits using OSGB 1996 to WGS 1984 P method.

PROJECT TITLE
Dogger Bank South

DRAWING TITLE
Onshore Works Plans

DRAWING NUMBER ED13554-GE-1060	PAGE NUMBER Page 13 of 19				
VER	DATE	REMARKS	DRAW	CHECK	APPR
A	15/05/2024	Final for DCO Application	BL	PM	AH
B	03/10/2024	Update based on PINs comments	BL	PM	AH






- KEY:**
- Onshore Order Limits
 - Works Plan Sheets
 - Works No. 14A/B, Onshore Cable Corridor
 - Works No. 16A/B, Satellite Temporary Construction Compound
 - Works No. 17A/B, Temporary Construction Vehicle Access from the Public Highway
 - Works No. 19A/B, Temporary Improvements to Public Highway

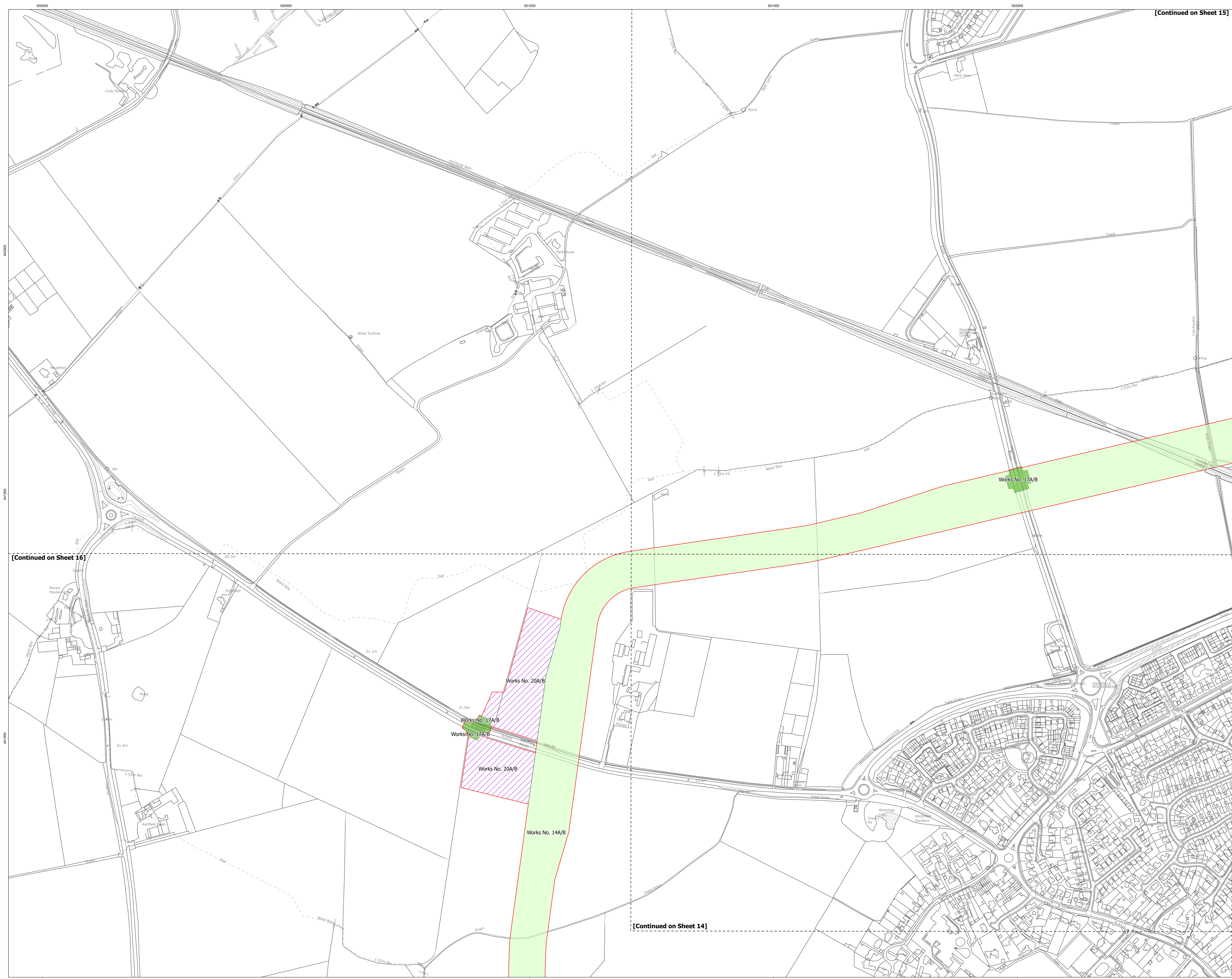
MAP NOTES / DATA SOURCES:
 Contains OS data © Crown Copyright and database right 2023
 Contains data from OS Zoning
 Contains Ordnance Survey data © Crown copyright and database rights 2024 Ordnance Survey 010001073
 Not to be used for navigation
 Transformation applied to Ordnance Order Limits using OSGB 1936 to WGS 1984 F method.

PROJECT TITLE
Dogger Bank South

DRAWING TITLE
Onshore Works Plans

VER	DATE	REMARKS	DRAW	CHECK	APRD
A	15/05/2024	Final for DCO Application	BL	PM	AH
B	03/10/2024	Update based on PINS comments	BL	PM	AH

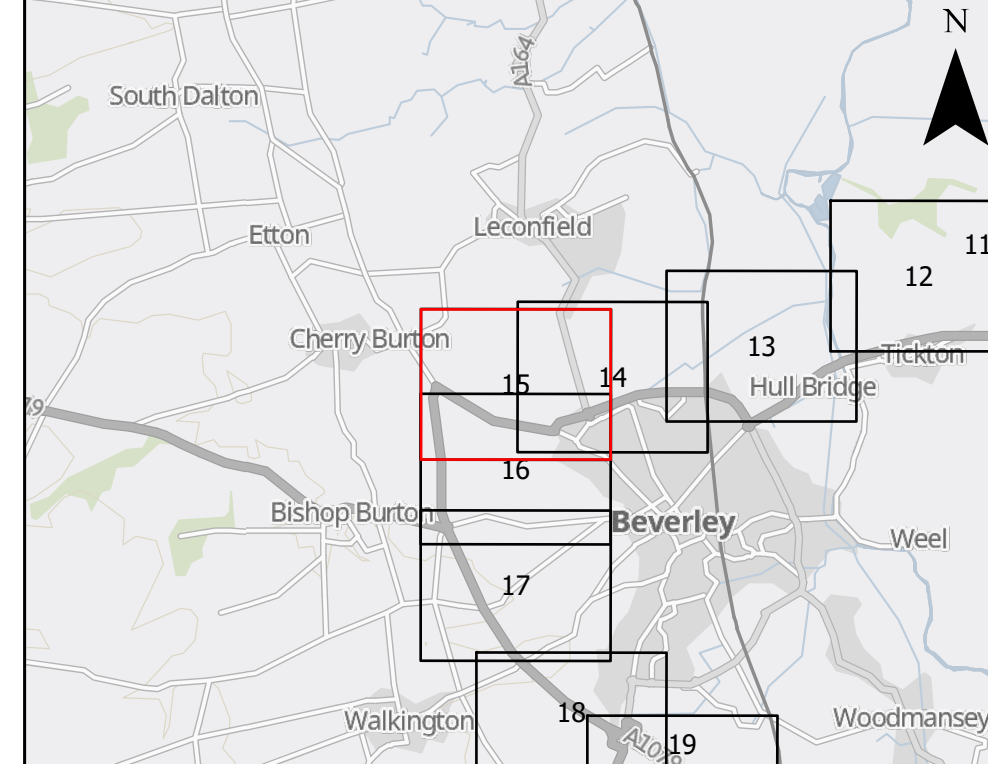




[Continued on Sheet 15]

[Continued on Sheet 16]

[Continued on Sheet 14]




- KEY:**
- Onshore Order Limits
 - Works Plan Sheets
 - Works No. 14A/B, Onshore Cable Corridor
 - Works No. 17A/B, Temporary Construction Vehicle Access from the Public Highway
 - Works No. 20A/B, Main Temporary Construction Compound

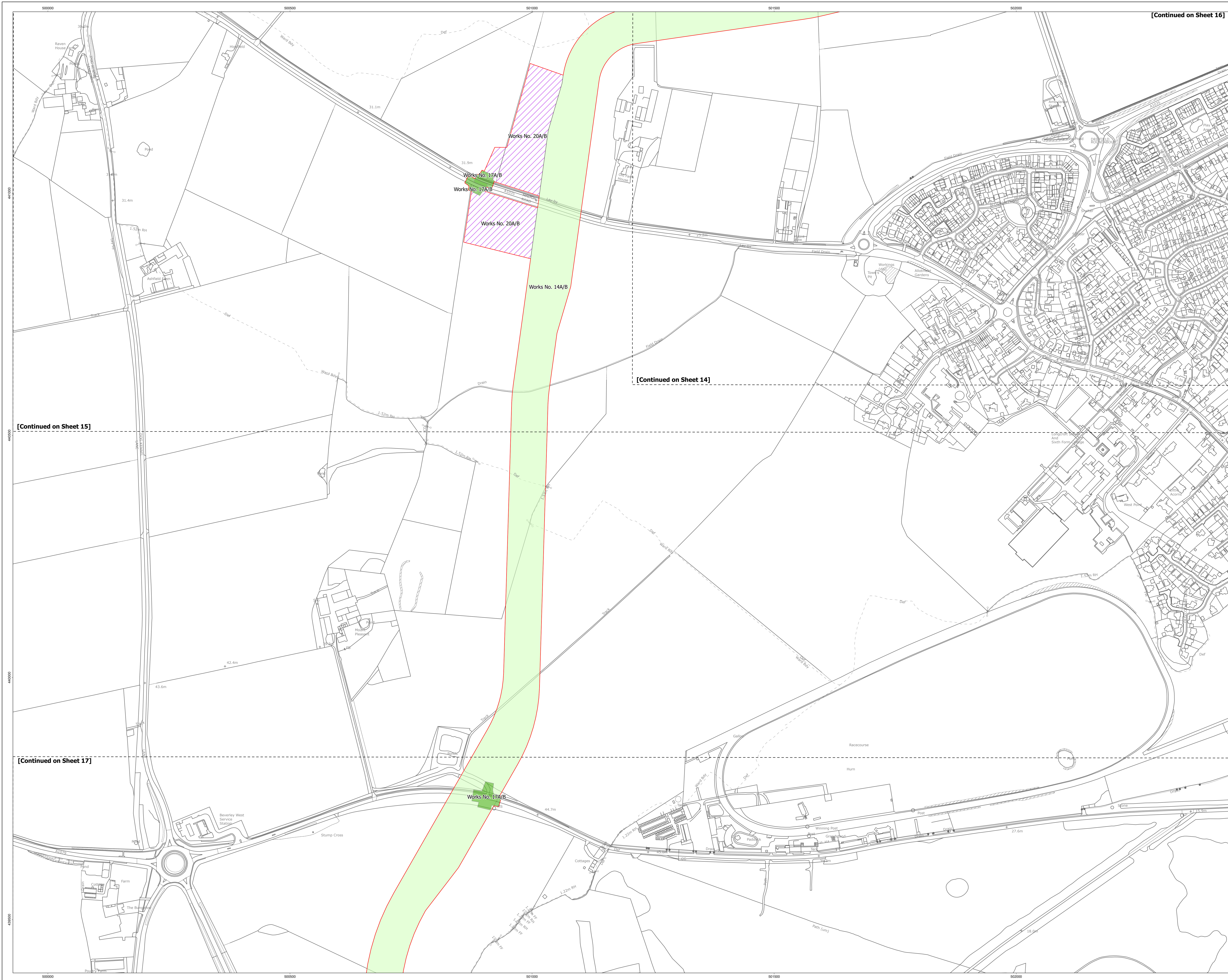
MAP NOTES / DATA SOURCES:
 Contains OS data © Crown Copyright and database right 2023
 Contains data from OS Zoomstack ©
 Contains Ordnance Survey data © Crown copyright and database right 2024 Ordnance Survey 0100019173
 Not to be used for navigation
 Transformation applied to Ordnance Order Limits using OSGB 1996 to WGS 1984 F method.

PROJECT TITLE
Dogger Bank South

DRAWING TITLE
Onshore Works Plans

DRAWING NUMBER ED13554-GE-1060	PAGE NUMBER Page 15 of 19				
VER	DATE	REMARKS	DRAW	CHEK	APPR
A	15/05/2024	Final for DCO Application	BL	PM	AH
B	03/10/2024	Update based on PINs comments	BL	PM	AH



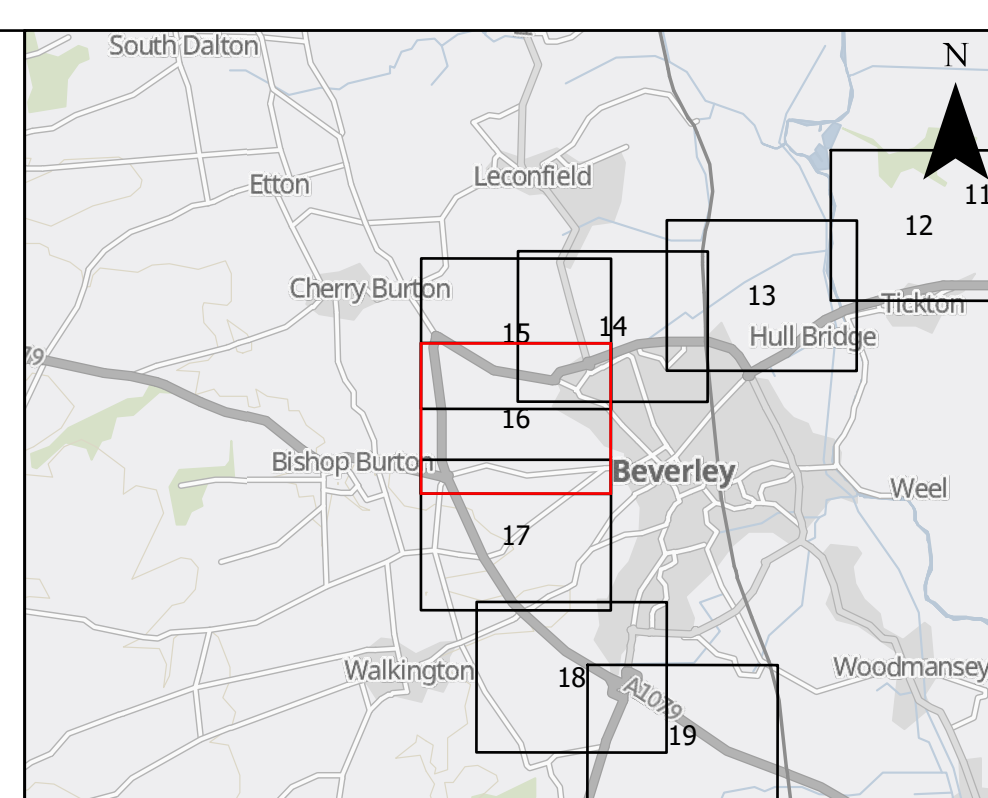


[Continued on Sheet 16]

[Continued on Sheet 14]

[Continued on Sheet 15]

[Continued on Sheet 17]



- KEY:**
- Onshore Order Limits
 - Works Plan Sheets
 - Works No. 14A/B, Onshore Cable Corridor
 - Works No. 17A/B, Temporary Construction Vehicle Access from the Public Highway
 - Works No. 20A/B, Main Temporary Construction Compound

MAP NOTES / DATA SOURCES:
 Contains OS Data © Crown Copyright and database rights 2023
 Contains data from OS Zoning © Crown Copyright and database rights 2024
 Contains Ordnance Survey data © Crown copyright and database rights 2024
 010001673
 Not to be used for Navigation
 Transformation applied to Ordnance Order Limits using OSGB 1996 to WGS 1984 F method.

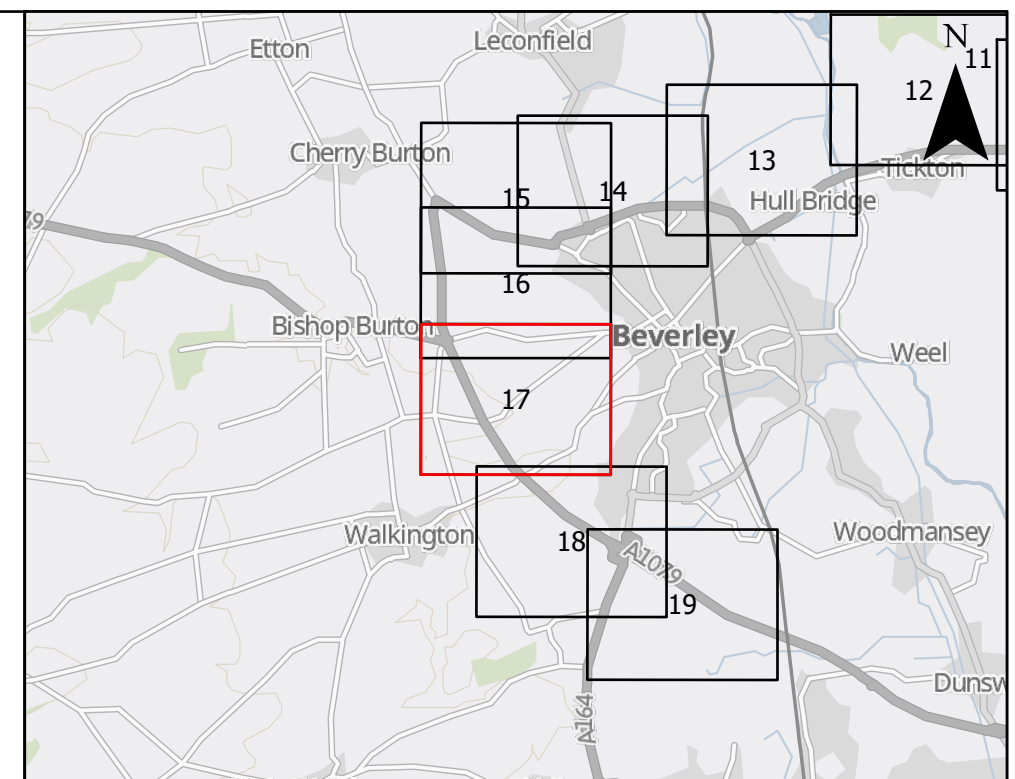
PROJECT TITLE
Dogger Bank South

DRAWING NUMBER
ED13554-GE-1060

PAGE NUMBER
Page 16 of 19

VER	DATE	REMARKS	DRAW	CHEK	APRD
A	15/05/2024	Final for DCO Application	BL	PM	AH
B	03/10/2024	Update based on PINs comments	BL	PM	AH





- KEY:**
- Onshore Order Limits
 - Works Plan Sheets
 - Works No. 14A/B, Onshore Cable Corridor
 - Works No. 16A/B, Satellite Temporary Construction Compound
 - Works No. 17A/B, Temporary Construction Vehicle Access from the Public Highway
 - Works No. 18A/B, Temporary Haul Road

[Continued on Sheet 17]

[Continued on Sheet 16]

[Continued on Sheet 18]

MAP NOTES / DATA SOURCES:
 Contains OS data © Crown Copyright and database right 2023
 Contains data from OS Zoomstack ©
 Contains Ordnance Survey data © Crown copyright and database rights 2024 Ordnance Survey 010001673
 Not to be used for navigation
 Transformation applied to Ordnance Order Limits using OSGB 1996 to WGS 1984 F method.

PROJECT TITLE
Dogger Bank South

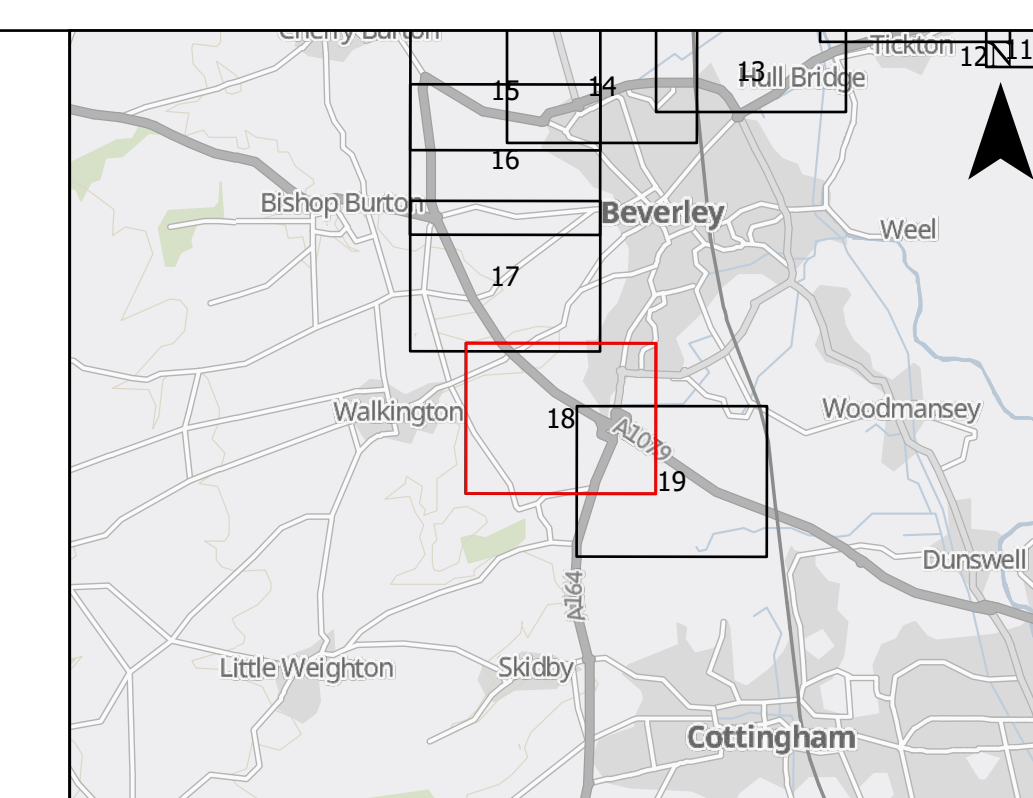
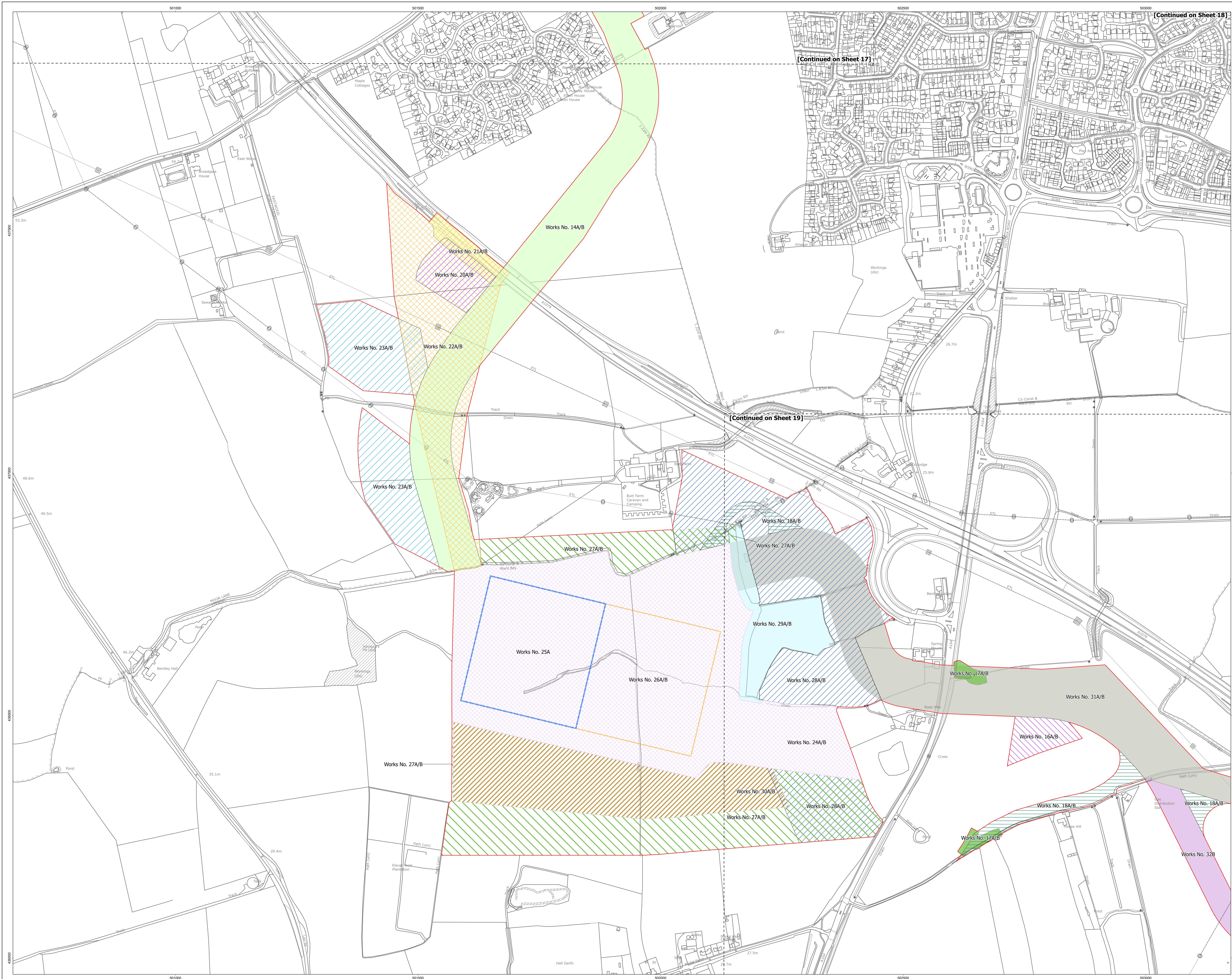
DRAWING TITLE
Onshore Works Plans

VER	DATE	REMARKS	DRAW	CHECK	APPR
A	15/05/2024	Final for DCO Application	BL	PM	AH
B	03/10/2024	Update based on PINs comments	BL	PM	AH

DRAWING NUMBER: ED13554-GE-1060 **PAGE NUMBER:** Page 17 of 19

0 0.01 0.02 0.04 0.08 0.12 Km **SCALE:** 1:1000 **PLOT SIZE:** A3
 0 0.01 0.03 0.04 0.06 Miles **SCALE:** 1:1000 **PLOT SIZE:** A3

wardell armstrong **RWE**



- KEY:**
- Onshore Order Limits
 - Works Plan Sheets
 - Works No. 14A/B, Onshore Cable Corridor
 - Works No. 16A/B, Satellite Temporary Construction Compound
 - Works No. 17A/B, Temporary Construction Vehicle Access from the Public Highway
 - Works No. 18A/B, Temporary Haul Road
 - Works No. 20A/B, Main Temporary Construction Compound
 - Works No. 21A/B, Permanent Access From Public Highway
 - Works No. 22A/B, Permanent Access and Associated Drainage Zone
 - Works No. 23A/B, Converter Station Temporary Construction Compound
 - Works No. 24A/B, Converter Station and Associated Drainage Zone
 - Works No. 25A, Western Converter Station Footprint
 - Works No. 26A/B, Eastern Converter Station Footprint
 - Works No. 27A/B, Permanent Landscaping
 - Works No. 28A/B, Utility Connection Works
 - Works No. 29A/B, Permanent Landscaping
 - Works No. 30A/B, Temporary Haul Road
 - Works No. 31A/B, Onshore Cable Corridor to National Grid Connection
 - Works No. 32B, Onshore Cable Corridor to National Grid Connection

MAP NOTES / DATA SOURCES:
 Contains OS Data © Crown Copyright and database right 2023.
 Contains data from OS ZoningMap ©
 Contains Ordnance Survey data © Crown copyright and database right 2024 Ordnance Survey 0100018173
 Not to be used for navigation
 Transformation applied to Ordnance Order Limits using OSGB 1998 to WGS 1984 P method.

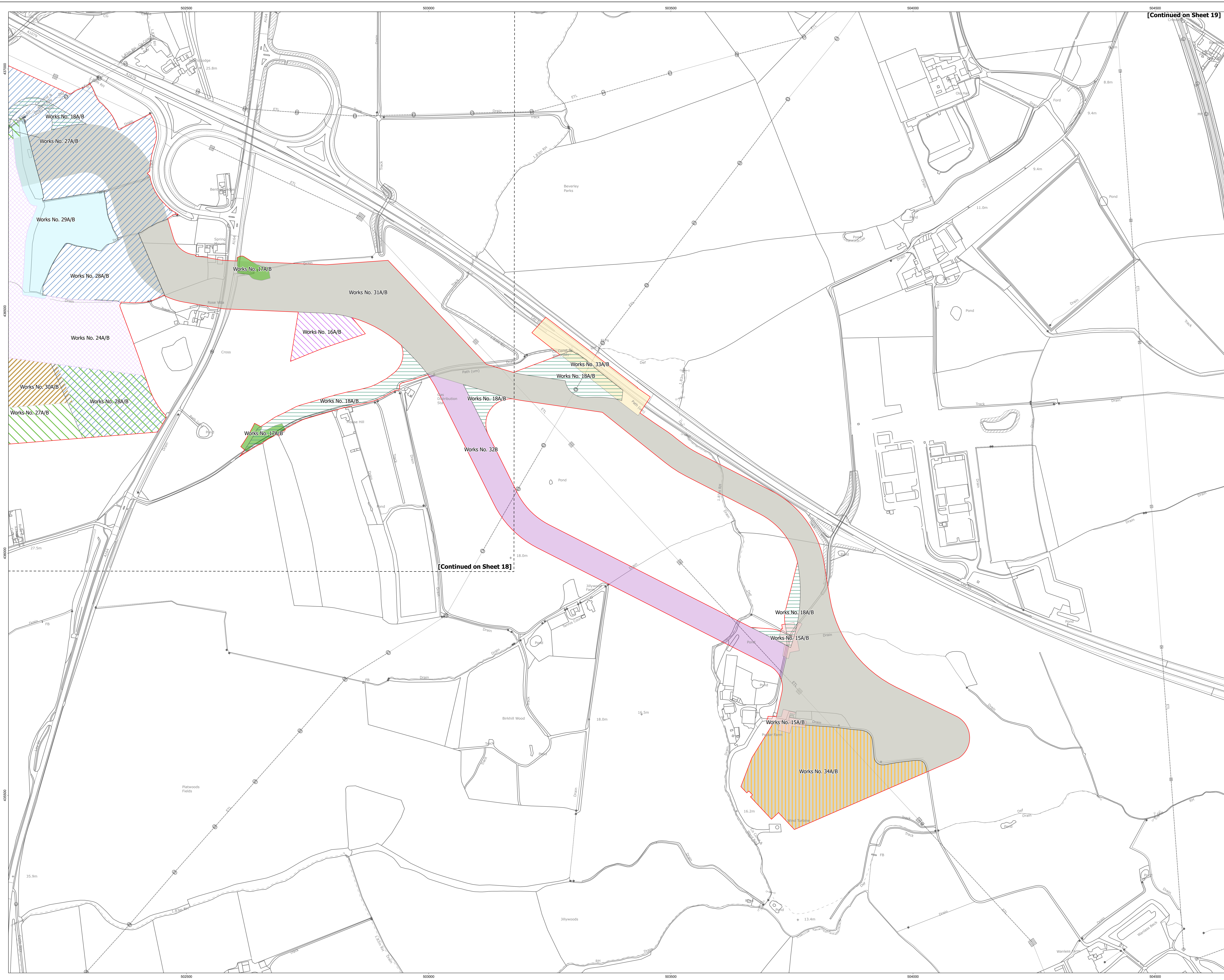
PROJECT TITLE
Dogger Bank South

DRAWING TITLE
Onshore Works Plans

DRAWING NUMBER: ED13554-GE-1060		PAGE NUMBER: Page 18 of 19	
VER	DATE	REMARKS	
A	15/05/2024	Final for DCO Application	BL PM AH
B	03/10/2024	Update based on PINS comments	BL PM AH

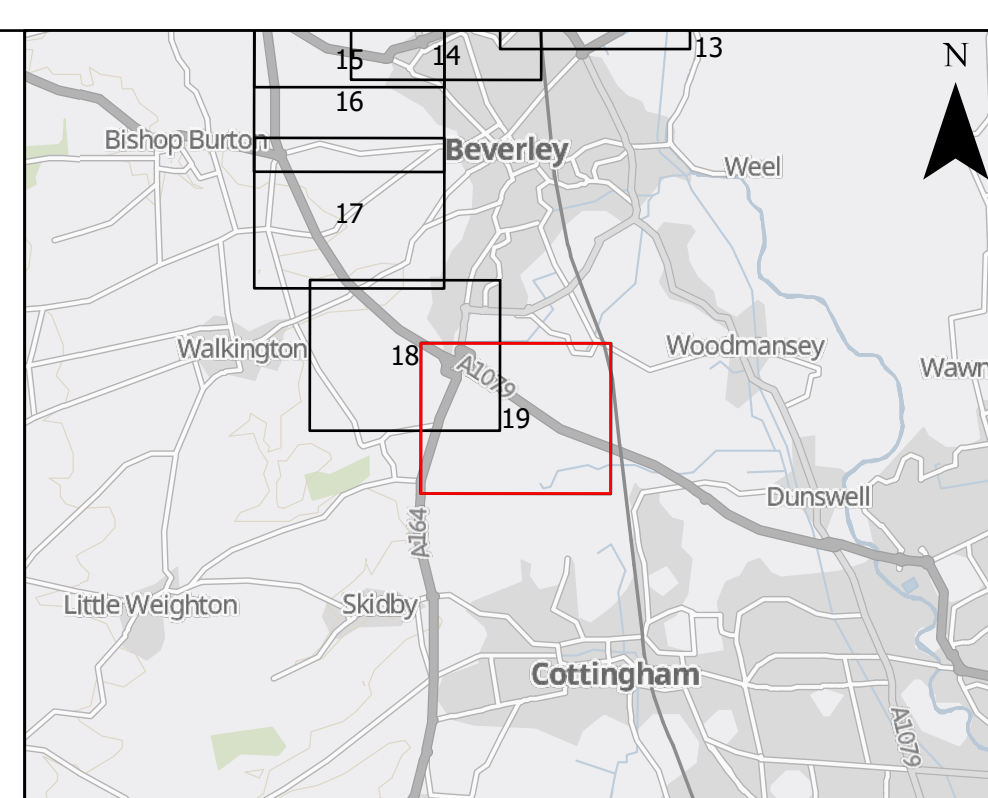
SCALE: 1:1000
 0 0.05 0.10 0.15 0.20 0.25 0.30 0.35 0.40 0.45 0.50 0.55 0.60 0.65 0.70 0.75 0.80 0.85 0.90 0.95 1.00 Miles

wardell armstrong RWE



[Continued on Sheet 19]

[Continued on Sheet 18]



- KEY:**
- Onshore Order Limits
 - Works Plan Sheets
 - Works No. 15A/B, Temporary Construction Vehicle Crossing of Public Highway
 - Works No. 16A/B, Satellite Temporary Construction Compound
 - Works No. 17A/B, Temporary Construction Vehicle Access from the Public Highway
 - Works No. 18A/B, Temporary Haul Road
 - Works No. 24A/B, Converter Station and Associated Drainage Zone
 - Works No. 27A/B, Permanent Landscaping
 - Works No. 28A/B, Utility Connection Works
 - Works No. 29A/B, Permanent Landscaping
 - Works No. 30A/B, Temporary Haul Road
 - Works No. 31A/B, Onshore Cable Corridor to National Grid Connection
 - Works No. 32B, Onshore Cable Corridor to National Grid Connection
 - Works No. 33A/B, Temporary Construction Vehicle Access From Public Highway
 - Works No. 34A/B, National Grid Substation Connection Works

MAP NOTES / DATA SOURCES:
 Contains OS data © Crown Copyright and database right 2023
 Contains data from OS Zoomstack ©
 Contains Ordnance Survey data © Crown copyright and database rights 2024 Ordnance Survey 010001673
 Not to be used for navigation
 Transformation applied to Ordnance Order Limits using OSGB 1996 to WGS 1984 P method.

PROJECT TITLE
Dogger Bank South

DRAWING NUMBER
Onshore Works Plans

VR	DATE	REMARKS	DRAW	CHEK	APPR
A	15/05/2024	Final for DCO Application	BL	PM	AH
B	03/10/2024	Update based on PINs comments	BL	PM	AH

